



Koninklijk Nederlands  
Meteorologisch Instituut  
*Ministerie van Infrastructuur en Milieu*

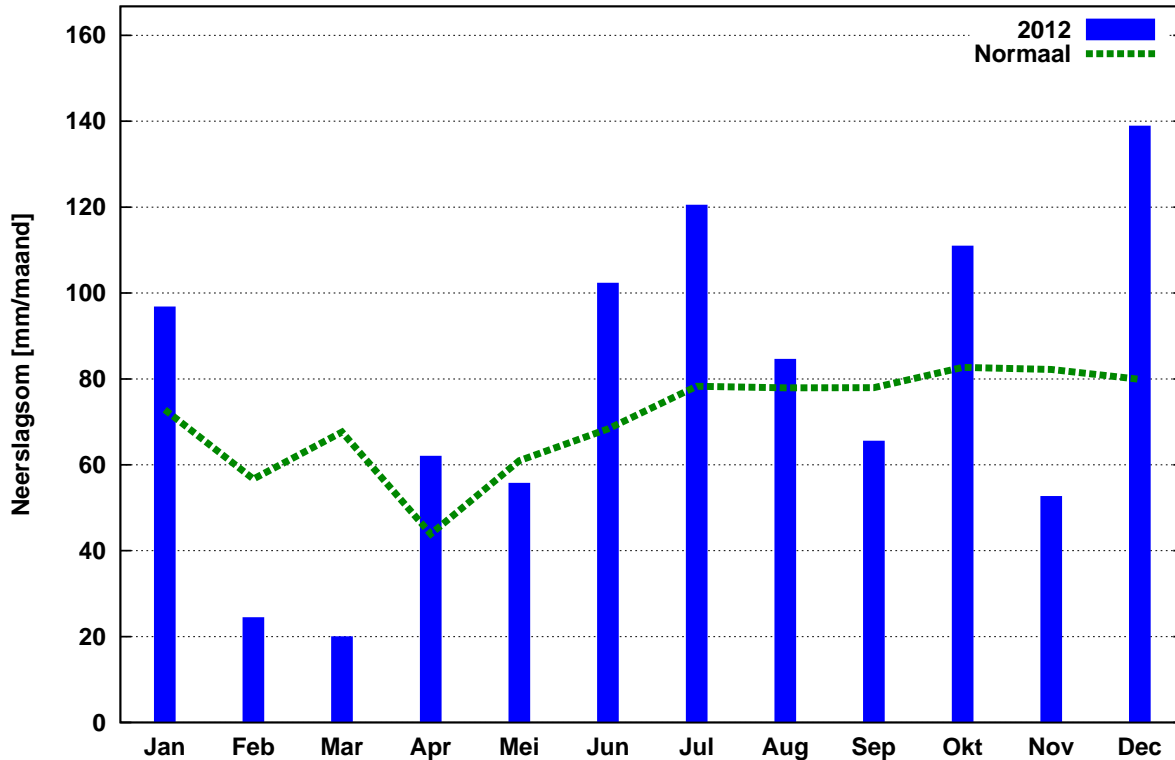
# Jaaroverzicht neerslag en verdamping in Nederland

2012



Landelijk gemiddelde maandelijkse neerslagsom in 2012 (gebaseerd op 326 stations)

Jaarsom: 935.3 mm    Normaal: 849.4 mm



In het Jaaroverzicht neerslag en verdamping in Nederland (JONV) zijn maandelijkse en jaarlijkse gegevens van neerslag, verdamping, potentieel neerslagoverschot en sneeuwdagen opgenomen. De metingen worden verricht op ca. 325 KNMI-neerslagstations en 25 KNMI meteorologische stations, alwaar uit metingen van temperatuur en straling de referentie-gewasverdamping wordt berekend. Het JONV is ruim 75 jaar uitgegeven als KNMI-periodiek en wordt sinds 2009 verspreid via internet (<http://www.knmi.nl/nederland-nu/klimatologie/gegevens/monv>).

**KNMI**  
Postbus 201  
3730 AE De Bilt  
e-mail: [Klimaatdesk@knmi.nl](mailto:Klimaatdesk@knmi.nl)

2012  
NEERSLAG 8-8 UUR (MM)

NR	DISTRICT 1													DISTRICT 2			
	10	11	12	15	16	17	18	19	21	22	24	25	26	61	64	65	66
MND	HOL LUM	W.TER SCHEL LING	SCHIER MONNIK OOG	OOST VLIET LAND	PETTEN	DEN BURG	NES AME LAND	DE COCKS DORP	CAL LANTS OOG	DE KOOG	VLIET LAND	DE KOOY	FOR MERUM	SKRINS	SNEEK	MAK KUM	HAR LINGEN
JAN	79.3	77.1	76.4	79.5	103.0	78.3	83.7	80.7	87.1	70.3	60.3	81.7	74.0	104.4	96.3	86.0	94.2
FEB	20.3	28.7	18.0	25.0	23.1	23.0	18.3	23.3	25.8	19.1	19.7	21.4	28.8	24.5	30.2	25.0	27.2
MRT	20.2	24.7	15.1	25.3	28.8	25.8	20.3	24.8	28.6	23.7	23.0	23.9	22.5	20.2	18.8	23.9	26.6
APR	76.7	65.3	44.6	67.8	53.3	50.8	64.6	49.9	50.2	60.5	47.1	52.0	59.8	75.6	49.6	63.9	62.5
MEI	69.3	60.5	33.4	57.1	36.7	70.3	58.1	57.5	48.0	61.1	51.1	61.6	60.5	31.0	31.5	36.4	38.3
JUN	83.1	73.5	89.0	79.2	63.1	77.9	87.1	71.3	65.6	74.2	71.1	72.1	77.7	88.1	94.4	97.2	85.0
JUL	144.9	67.1	107.1	70.0	104.0	106.8	143.2	83.4	99.6	101.1	70.6	99.2	76.5	170.3	113.1	120.6	130.5
AUG	191.3	109.3	94.9	119.6	86.7	97.0	135.5	122.5	83.5	119.4	90.3	89.9	94.4	158.3	147.9	154.6	171.5
SEP	114.0	125.3	108.9	120.4	111.8	83.8	123.4	106.4	103.8	110.0	97.8	92.2	110.4	69.4	82.4	87.0	123.4
OKT	151.5	137.0	123.1	147.5	160.2	177.4	140.8	181.5	173.0	148.6	138.1	170.2	149.4	128.1	140.8	127.8	163.8
NOV	82.1	86.7	60.3	92.6	77.4	90.0	71.8	82.4	76.9	78.4	80.3	87.8	93.1	68.1	66.5	69.6	88.1
DEC	148.8	162.7	123.6	135.5	116.4	130.3	144.6	134.6	118.6	135.8	135.9	123.9	162.2	136.0	126.2	114.7	134.7
JAAR	1181.5	1017.9	894.4	1019.5	964.5	1011.4	1091.4	1018.3	960.7	1002.2	885.3	975.9	1009.3	1074.0	997.7	1006.7	1145.8
NORM	848.0	843.9	820.7	841.9	807.7	825.5	881.7	849.7	849.8	832.8	811.6	815.6	849.3	842.4	798.5	796.3	796.3

## DISTRICT 2

NR	DISTRICT 2																	
	67	68	69	70	73	75	76	77	78	79	80	81	82	84	85	86	87	89
MND	DOK KUM	ST ANNA PAR.	APPEL SCHA	OUDE MIRDUM	DRACH TEN	OLDE HOLT FADE	KORN WERDER ZAND	KOLLUM	HER BAYUM	HEEG	STA VOREN	JOURE	GORRE DIJK	EZUMA ZIJL	LEEUE WARDEN	NIJ BEETS	BER GUMER DAM	AK KRUM
JAN	106.7	95.3	127.5	111.7	122.7	110.9	96.0	97.0	85.4	115.3	96.1	105.1	99.3	110.7	90.7	105.0	112.4	129.0
FEB	23.3	22.4	26.0	29.3	25.0	24.3	29.9	21.1	29.3	32.6	23.9	26.8	21.0	25.3	19.0	23.7	21.0	25.8
MRT	18.9	21.5	14.8	18.6	19.4	16.7	29.9	17.8	22.8	19.7	19.0	18.2	14.0	16.4	26.3	18.3	16.1	21.2
APR	61.3	75.9	46.1	51.1	62.2	54.0	68.6	71.3	77.7	50.6	53.2	51.7	46.4	49.4	68.5	56.9	49.6	51.4
MEI	50.4	53.8	39.7	53.4	45.5	63.8	38.6	40.2	40.1	29.9	79.1	41.1	42.7	39.6	44.2	44.7	42.0	29.7
JUN	128.9	102.3	89.5	99.5	120.3	99.8	95.7	97.7	99.4	86.6	96.1	100.7	94.9	103.8	115.4	109.4	102.8	85.9
JUL	107.1	111.0	120.9	124.0	147.9	125.8	124.1	128.8	159.7	146.6	102.6	165.4	142.8	117.1	101.9	161.6	143.0	114.2
AUG	95.7	206.4	145.5	121.5	136.1	137.3	145.0	126.3	195.1	153.2	104.5	150.5	125.9	100.7	176.6	165.0	110.4	132.7
SEP	99.5	91.9	47.5	70.8	72.0	67.2	85.5	91.2	98.8	72.3	65.9	76.4	55.8	90.2	96.1	61.9	85.0	55.9
OKT	139.3	126.9	87.8	128.7	147.0	83.3	138.8	135.6	134.1	129.9	125.8	129.9	114.5	124.2	139.9	147.4	137.2	134.3
NOV	71.1	59.2	47.3	63.6	71.1	46.2	74.2	77.6	75.6	62.3	62.2	61.2	50.8	63.5	70.2	62.6	66.7	62.5
DEC	139.2	151.8	134.8	128.4	158.2	130.9	131.8	131.4	143.6	127.7	119.4	132.5	122.8	132.4	146.4	134.6	118.8	121.4
JAAR	1041.4	1118.4	927.4	1000.6	1127.4	960.2	1058.1	1036.0	1161.6	1026.7	947.8	1059.5	930.9	973.3	1095.2	1091.1	1005.0	964.0
NORM	882.1	885.9	912.8	841.5	902.8	882.9	783.5	899.1	833.9	861.6	779.1	847.4	888.5	890.1	871.7	854.4	862.0	862.0

## DISTRICT 2

NR	DISTRICT 2								DISTRICT 3									
	90	91	166	171	326	338	353		134	135	136	139	140	141	142	143	144	145
MND	EERNE WOUDE	TER NAARD	MARUM	AN JUM	FREDE RIKS OORD	GIET HOORN	BLOK ZIJL		MIDDEL STUM	WOL TER SUM	EZIN GE	GRO NINGEN	ASSEN	DELFT ZIJL	WARF FUM	FINS TER WOLDE	TER APEL	ZOUT KAMP
JAN	102.1	87.8	106.5	105.6	110.1	92.0	104.8		100.9	119.7	107.4	107.2	127.4	125.3	114.8	120.9	116.4	104.2
FEB	21.2	18.8	19.7	23.5	24.2	19.5	20.9		19.4	28.1	23.5	22.5	29.0	21.0	28.8	19.7	20.2	23.6
MRT	20.3	15.4	13.4	17.3	17.0	15.3	17.8		9.2	10.7	10.8	11.0	14.4	11.5	11.5	14.1	16.0	14.4
APR	54.2	53.8	57.4	52.5	60.2	60.7	55.1		55.5	53.9	45.2	56.2	68.9	63.5	70.9	61.8	60.9	50.6
MEI	40.0	47.6	34.4	39.7	56.3	39.9	49.4		32.9	29.9	32.2	29.8	34.1	24.1	30.3	23.2	42.4	37.0
JUN	95.2	106.7	106.1	113.4	107.2	99.8	95.9		90.5	105.2	99.4	97.6	107.3	82.6	109.8	97.3	108.1	94.8
JUL	158.1	99.4	107.4	89.2	147.3	144.1	143.5		95.9	100.3	109.0	89.0	101.6	83.8	106.3	66.9	101.4	105.8
AUG	135.5	100.6	108.1	95.4	151.9	132.3	193.0		85.6	89.5	99.8	93.6	117.7	65.9	80.1	114.0	74.7	85.1
SEP	72.6	84.4	53.8	91.6	63.6	53.3	56.1		87.7	65.4	74.3	83.2	52.9	71.9	97.4	70.7	52.7	86.6
OKT	137.4	120.9	116.5	137.4	84.0	76.9	78.7		105.5	95.7	122.7	102.0	94.9	83.6	126.7	92.3	80.9	116.0
NOV	72.2	63.6	54.1	63.6	47.8	43.0	42.5		42.3	50.5	60.4	42.8	53.9	41.8	54.7	46.4	39.9	60.2
DEC	145.6	120.7	122.7	124.5	130.9	121.0	122.6		104.1	114.2	116.7	124.1	149.9	107.1	135.5	127.4	118.4	138.8
JAAR	1054.4	919.7	900.1	953.7	1000.5	897.8	980.3		829.5	863.1	901.4	859.0	952.0	782.1	966.8	854.7	832.0	917.1
NORM	839.9	841.7	894.9		848.1	851.0	858.3		830.7			882.7	871.2	815.1	880.6	798.6	804.1	850.8

## DISTRICT 3

NR	147	148	150	151	152	154	155	156	158	159	160	161	162	163	164	172	323	337
MND	VEEN DAM	SAPPE MEER	UIT HUI ZEN	ROODE SCHOOL	GIETER VEEN	EENRUM	EEXT	VLAGT WEDDE	ONNEN	NIEUW BUINEN	VEEN HUI ZEN	EELDE	NIE KERK	RODEN	ZEE RIJF	NIEUW OLDA	LAAG HA LEN	SCHOON LOO
JAN	101.3	121.2	115.7	131.6	109.8	111.4	121.6	103.1	110.4	108.1	104.8	105.4	108.6	113.8	101.9	125.3	105.9	121.9
FEB	19.0	25.7	26.3	29.1	20.5	27.1	22.7	22.7	22.5	20.3	24.5	20.7	23.8	24.5	22.1	22.8	27.3	27.1
MRT	7.7	11.0	10.9	11.6	11.5	12.4	14.0	13.8	12.1	12.9	13.0	13.0	12.6	13.5	7.8	11.7	13.4	14.4
APR	64.9	53.9	61.2	62.4	82.2	64.5	79.3	43.9	66.2	46.7	41.8	49.6	50.7	45.1	63.4	54.3	68.9	71.5
MEI	23.1	27.5	29.9	31.1	30.0	31.0	37.3	47.7	27.5	35.7	43.2	33.4	31.6	37.6	30.3	22.3	37.3	46.9
JUN	90.2	89.8	102.3	107.0	107.1	111.3	105.1	89.6	94.4	96.1	93.9	111.1	103.2	126.6	85.1	76.6	119.1	101.9
JUL	75.9	85.9	88.5	87.0	89.3	115.5	99.0	95.3	90.7	106.9	122.7	97.6	94.1	116.9	81.6	75.9	98.5	113.6
AUG	109.1	108.6	90.4	96.0	94.0	84.8	109.3	55.9	106.1	68.0	108.1	103.4	82.5	117.4	61.5	82.2	129.8	91.3
SEP	64.5	69.6	95.2	82.2	60.2	89.2	61.9	50.8	74.3	66.1	43.9	66.2	55.8	52.7	70.4	58.3	48.5	54.2
OKT	77.7	94.2	116.2	115.2	81.1	124.1	81.6	68.6	99.9	77.3	100.6	108.0	130.6	103.0	86.3	80.0	77.5	77.9
NOV	42.9	50.5	51.0	54.2	43.1	58.7	48.0	43.5	45.3	45.8	44.1	48.8	61.0	44.9	39.2	42.2	41.6	48.5
DEC	104.5	124.9	121.3	125.5	126.2	127.0	129.8	119.6	129.5	113.9	123.4	134.7	124.3	138.0	114.8	119.8	120.2	133.8
JAAR	780.8	862.8	908.9	932.9	855.0	957.0	909.6	754.5	878.9	797.8	864.0	891.9	878.8	934.0	764.4	771.4	888.0	903.0
NORM	801.6	864.2	898.7	830.3	821.2	880.7	886.9	780.5	826.0	827.0	881.4	840.1	878.5	927.6	854.8			894.8

## DISTRICT 4

NR	217	221	222	223	224	226	227	228	230	233	234	235	236	238	239	240	242	249
MND	HEILOO	ENK HUI ZEN	HOORN	SCHEL LING WOUDE	EDAM	WIJK A/ZEE	ANNA PAU LOWNA	SCHA GEN	ZAAN DIJK	ZAAN DAM H'BRG	BER GEN	CAS TRICUM	MEDEM BLIK	DE HAUKES	DEN OEVER	KREI LER OORD	PURMER END	HOOG KARS PEL
JAN	91.6	95.3	103.7	98.3	96.4	84.1	97.1	103.1	85.8	90.1	88.4	88.8	92.8	84.1	89.2	86.2	103.3	102.4
FEB	31.4	21.8	21.6	23.8	20.5	18.9	23.0	25.7	24.6	27.0	28.4	24.0	21.7	16.3	16.4	17.0	23.5	23.9
MRT	26.1	17.3	29.4	25.0	24.7	20.7	26.2	26.2	25.2	26.9	30.1	27.0	23.1	23.9	23.7	23.5	25.7	23.6
APR	63.9	61.0	62.6	84.7	62.1	55.3	64.2	50.5		64.7	72.2	60.9	65.1	53.7	52.6	54.4	60.4	72.7
MEI	36.2	28.7	28.5	44.1	39.0	39.2	47.3	41.1		40.7	46.5	42.1	42.3	50.5	49.7	69.0	36.4	35.2
JUN	92.0	113.3	114.2	92.4	104.3	99.7	90.2	80.5		104.7	72.9	115.6	112.6	88.1	86.0	81.3	119.1	103.0
JUL	104.8	118.1	132.1	180.0	148.7	103.3	101.5	149.8		165.7	99.7	94.3	124.9	107.5	120.9	108.0	123.2	104.8
AUG	87.9	114.4	139.5	148.6	168.4	108.4	94.4	88.9		216.9	76.2	81.2	141.0	97.6	99.6	104.9	140.4	131.9
SEP	94.3	50.0	68.5	70.0	56.3	79.7	115.1	103.2		76.7	112.6	97.5	92.6	93.8	96.6	94.2	68.2	63.3
OKT	161.1	138.5	140.4	128.4	143.1	169.2	183.2	158.4		139.2	191.6	170.5	139.3	179.5	163.9	150.9	161.5	133.1
NOV	78.4	66.9	70.9	64.9	63.3	86.5	77.1	73.4		73.8	96.6	88.7	82.7	80.0	80.5	66.6	65.4	68.1
DEC	143.1	118.3	163.9	156.0	151.1	149.7	127.8	112.1		156.8	148.7	141.4	123.3	129.2	114.7	127.7	168.4	141.2
JAAR	1010.8	943.6	1075.3	1116.2	1077.9	1014.7	1047.1	1012.9		1183.2	1063.9	1032.0	1061.4	1004.2	993.8	983.7	1095.5	1003.2
NORM	876.5	844.4	845.7	955.7	894.8	852.5	855.2	860.0	891.3	934.3	880.2	905.4	859.9	835.3	796.0	796.4	938.2	838.9

## DISTRICT 4

NR	251	252	255	257	263	256	317	344	348	352	356	359	364	365	366	369	371
MND	WEST BEEM STER	KOL HORN	OB DAM	HOOG WOOD	ASSEN DELFT	MARK EN	MARK NESSE	TOLLE BEEK	EMMEL OORD	NA GELE	KUINRE	LEMMER BUMA	DRON TEN	SWIF TER BANT	BID DING HUIZEN	LELY STAD	ZEE WOLDE
JAN	90.7	99.8	95.6	86.1	86.1	99.6	88.6	73.1	93.2	82.3	119.4	107.5	90.4	88.2	103.8	116.3	98.1
FEB	18.8	23.0	25.4	22.2	27.1	18.9	20.1	23.1	24.2	20.6	30.4	26.2	24.2	25.2	28.2	23.8	23.5
MRT	22.4	24.2	27.3	26.7	26.5	21.3	18.2	13.8	18.0	15.0	19.0	19.3	14.7	14.7	16.2	15.2	17.3
APR	77.7	55.5	61.2	58.6	67.1	60.1	52.4	41.2	48.1	49.8	58.9	54.0	71.6	59.4	64.0	48.4	54.9
MEI	37.1	53.6	40.6	46.4	39.6	36.7	55.0	47.5	45.3	41.0	58.6	51.2	33.5	37.5	43.5	48.9	50.9
JUN	103.3	90.1	99.1	94.0	85.3	103.0	118.4	101.2	107.4	131.0	106.5	101.0	108.1	88.2	115.9	93.6	105.2
JUL	124.9	121.3	144.7	115.2	142.5	154.6	147.6	130.7	138.7	124.0	182.2	103.4	122.6	130.3	156.2	154.5	155.6
AUG	134.9	112.4	163.8	144.5	157.6	120.8	156.6	108.3	133.9	87.4	151.6	126.4	102.9	68.3	79.4	93.6	104.6
SEP	64.8	119.9	86.6	85.5	78.0	61.1	49.6	36.5	47.2	49.6	61.2	60.8	68.2	49.3	54.3	65.6	62.1
OKT	163.9	183.5	188.5	171.6	165.6	123.2	77.6	96.6	84.3	79.8	100.0	110.7	87.0	89.6	100.7	101.2	121.9
NOV	80.5	83.1	89.5	99.4	82.5	59.7	42.1	43.4	42.2	42.9	50.3	51.6	40.0	46.0	46.2	46.9	51.6
DEC	157.4	131.6	137.1	123.6	166.6	142.8	112.1	107.3	111.3	115.7	138.9	119.8	131.1	136.7	125.0	121.8	133.7
JAAR	1076.4	1098.0	1159.4	1073.8	1124.5	1001.8	938.3	822.7	893.8	839.1	1077.0	931.9	894.3	833.4	933.4	929.8	979.4
NORM	880.3	848.3	893.2		895.5	842.9		802.4	861.2	856.8	896.1	818.5	876.9	835.7	852.4	850.9	898.8

## DISTRICT 5

2012  
NEERSLAG 8-8 UUR (MM)

NR	DISTRICT 5			DISTRICT 6														
	ZEE WOLDE SW	HARDER WIJK		STEEN WIJKS MOER	DWIN GE LOO	ZWOLLE	DENE KAMP	HOOGE VEEN	EMMEN	IJSSEL MUIDEN	RHEE ZER VEEN	HEINO	ZWEE LOO	VILS TEREEN	SCHOO NEBEEK	VROOMS HOOP	KLA ZIENA VEEN	DE DEMS VAART
JAN	91.1	92.2		89.5	117.9	90.9	92.8	96.7	110.3	85.1	109.2	93.5	104.8	108.3	114.7	106.5	103.2	116.5
FEB	20.7	22.8		17.5	29.0	19.1	20.5	25.2	26.6	21.8	21.3	17.9	25.5	19.5	20.3	19.9	24.0	24.9
MRT	17.5	14.3		13.3	15.3	13.0	14.4	15.5	16.6	13.5	16.0	15.7	14.2	17.3	12.3	15.0	15.4	17.2
APR	49.5	60.8		56.7	73.2	56.8	44.7	74.1	60.2	70.1	58.2	52.6	65.8	61.2	54.0	54.1	55.2	72.0
MEI	52.7	47.4		42.3	59.3	43.6	37.4	50.7	51.2	33.0	36.4	54.4	57.0	50.4	46.2	58.4	50.3	49.6
JUN	97.8	95.4		93.0	119.1	102.8	71.7	96.5	94.2	105.4	98.6	82.8	95.6	94.6	88.9	85.8	85.5	99.3
JUL	103.9	117.6		107.1	131.0	87.3	116.7	130.9	111.3	125.3	88.8	113.6	122.3	114.5	91.1	100.1	92.1	116.2
AUG	118.5	84.4		70.8	70.1	63.3	65.8	71.9	107.9	80.2	67.0	48.3	73.6	62.8	57.6	64.7	59.6	39.8
SEP	49.5	55.6		52.2	50.7	58.1	55.4	61.0	53.6	53.7	61.9	67.7	67.8	72.4	36.3	69.2	63.9	61.8
OKT	99.8	104.6		95.6	75.7	93.3	96.4	84.4	82.4	84.7	96.8	100.8	77.5	98.6	87.5	93.5	86.5	103.8
NOV	50.0	46.1		29.3	43.5	37.2	30.7	36.0	40.9	36.9	40.3	40.2	39.8	37.2	29.9	36.6	34.3	39.0
DEC	137.2	118.4		103.6	125.0	117.1	103.9	123.4	124.8	126.5	122.2	105.4	124.9	124.5	103.5	115.6	109.7	127.3
JAAR	888.2	859.6		770.9	909.8	782.5	750.4	866.3	880.0	836.2	816.7	792.9	868.8	861.3	742.3	819.4	779.7	867.4
NORM	848.2	832.2			916.1	848.8	799.8	880.8	871.9	857.2	830.0	803.0	843.4	856.8	771.1	817.7	779.7	860.2

NR	DISTRICT 6											DISTRICT 7					
	ROU VEEN	TUB BERGEN	RUINER WOLD	AL MELO	EN SCHEDE	HENGE LO (OV)	TWEN THE	HELLEN DOORN	WEER SELO	LET TELE	HOL TEN	OVER VEEN	ZAND VOORT	ZOE TER MEER	HEEM STEDE	LIJN DEN	HOOFD DORP
JAN	98.1	98.0	93.6	106.5	96.0	105.7	115.7	100.1	102.9	94.4	114.6	82.5	73.1	104.1	79.7	87.8	84.3
FEB	23.1	20.2	21.4	23.7	22.9	25.1	25.9	23.8	23.1	16.6	20.9	22.8	18.8	32.0	25.4	27.2	27.7
MRT	14.7	15.9	15.0	18.0	14.0	16.2	19.3	18.7	15.9	14.6	16.1	16.3	24.0	27.1	24.1	25.4	25.2
APR	52.9	46.6	81.5	53.0	47.3	47.0	59.8	60.7	47.1	54.6	61.4	54.5	56.8	57.3	66.5	62.0	69.7
MEI	51.4	53.9	54.6	45.8	42.3	45.0	50.2	78.5	35.8	57.4	84.8	53.0	62.5	61.9	52.6	46.9	52.8
JUN	98.4	74.0	113.8	69.6	71.3	77.6	86.1	82.5	68.6	70.4	66.8	88.7	89.3	100.6	97.7	107.9	107.5
JUL	179.9	122.4	124.0	114.0	122.1	118.5	117.8	136.7	106.8	138.9	141.0	135.5	107.7	128.8	174.7	188.7	182.0
AUG	60.3	35.0	102.3	53.5	53.9	33.2	37.8	50.6	44.1	66.6	48.4	152.7	109.3	159.6	127.4	129.1	125.8
SEP	42.2	67.9	42.6	64.6	67.2	60.9	73.5	65.4	64.7	52.3	55.8	66.1	83.3	63.3	78.4	69.3	79.3
OKT	84.6	93.0	78.5	93.1	87.2	97.1	97.4	96.1	97.6	93.6	99.2	161.5	146.8	141.7	153.0	150.4	131.6
NOV	42.1	37.4	39.0	34.8	32.5	33.1	34.1	42.9	33.6	35.9	38.9	96.9	89.3	68.1	83.5	78.7	77.3
DEC	130.0	108.9	120.7	104.8	102.6	110.6	122.9	117.9	115.6	124.2	119.6	167.7	148.2	156.4	157.7	162.6	153.3
JAAR	877.7	773.2	887.0	781.4	759.3	770.0	840.5	873.9	755.8	819.5	867.5	1098.2	1009.1	1100.9	1120.7	1136.0	1116.5
NORM	862.1	819.3		853.1	831.5	835.5	834.8	855.4	828.8	830.6		906.4	837.3		899.0	908.6	933.2

NR	DISTRICT 7																	
	ROELOF ARENDS VEEN	BOS KOOP	GOUDA	KAT WIJK	DELFT	NU MANS DORP	BERG SCHEN HOEK	LISSE	STRIJ EN	OOST VOORNE	AALS MEER	BAREN DRECHT	N.HEL VOET	BRIEL LE	POORTU GAAL	ZEG VELD	VALKEN BURG VK	H.VAN H'LAND M'PAD
JAN	82.0	102.4	87.4	75.8	94.9	79.6	89.3	88.9	77.3	76.5	80.5	78.6	61.3	76.4	76.5	78.0	92.3	78.7
FEB	24.2	28.8	27.6	23.1	27.5	32.3	31.7	25.8	27.3	26.0	25.0	30.0	27.7	31.6	31.8	30.2	27.7	24.1
MRT	21.6	20.7	17.7	26.1	28.8	27.0	25.3	25.4	21.6	29.1	22.0	25.9	27.4	28.7	26.4	24.9	29.4	29.8
APR	62.0	72.4	56.7	65.2	58.8	80.1	66.9	60.3	79.9	52.0	61.6	77.2	56.4	52.6	76.1	66.1	66.0	53.3
MEI	50.8	49.4	65.5	55.9	59.0	69.4	62.4	41.2	103.3	71.5	60.8	83.3	55.0	72.7	76.0	71.7	52.0	52.1
JUN	110.8	102.7	89.5	94.6	113.2	135.3	113.0	100.7	94.7	107.7	96.3	103.4	100.9	109.0	102.5	81.7	83.1	111.2
JUL	141.4	110.0	91.0	110.9	138.9	157.1	125.8	154.6	124.6	130.1	133.8	137.6	133.7	140.8	150.2	86.6	128.4	122.0
AUG	128.8	89.4	90.7	88.7	102.6	109.2	101.9	122.8	85.8	77.5	109.9	108.5	89.8	94.1	93.8	95.2	104.5	81.6
SEP	80.8	80.9	52.1	97.6	54.9	51.5	59.3	80.9	51.9	55.9	74.0	47.7	52.6	64.2	54.5	69.8	113.6	53.9
OKT	127.1	131.3	114.8	137.2	187.9	93.4	146.7	136.0	104.6	143.6	130.7	116.3	122.9	131.6	120.4	128.6	130.4	170.8
NOV	65.8	67.2	57.4	69.2	67.3	50.9	64.9	74.5	44.2	74.2	60.8	58.2	71.2	75.2	58.8	56.2	63.6	70.0
DEC	148.0	153.3	136.1	142.0	154.6	172.1	154.1	152.0	156.5	145.7	150.0	180.9	150.2	154.2	150.8	151.2	144.5	140.5
JAAR	1043.3	1008.5	886.5	986.3	1088.4	1057.9	1041.3	1063.1	971.7	989.8	1005.4	1047.6	949.1	1031.1	1017.8	940.2	1035.5	988.0
NORM	886.0	916.3	880.0	907.4	915.5	850.6	935.0	875.9	825.0	865.2	884.6	934.4	810.2	894.6	889.7	841.6	901.7	874.5

DISTRICT 7											DISTRICT 8						
NR	479	480	481	482	483	548	559	561	563	572	328	329	336	350	509	510	514
MND	MAAS LAND	HON SELMERS DIJK	VOOR SCHO TEN	HENDRIK KRIK- IDO AM BACHT	KRIM- PEN AD LEK	LOENEN A/D VECHT	VLEU TEN	BEN SCHOP	WEESP	AB COUDE	HEERDE	WAPEN VELD	OLDE BROEK	ELBURG	DOORN	VAAS SEN	EPE
JAN	64.7	92.2	85.4	82.0	103.7	80.2	95.9	81.7	92.9	75.0	100.2	102.9	105.5	91.9	105.5	118.0	119.4
FEB	21.3	24.9	25.2	29.8	36.5	29.5	24.0	23.4	23.6	23.7	21.7	20.5	27.0	23.1	26.7	23.0	28.7
MRT	26.4	27.2	26.5	24.4	24.6	21.8	21.4	19.8	22.3	25.2	14.2	13.1	14.5	13.6	21.9	16.5	13.7
APR	50.7	53.5	67.1	76.6	77.8	54.3	50.0	55.5	60.7	52.2	60.7	59.7	57.9	75.1	59.6	76.6	65.6
MEI	58.4	58.1	52.2	83.9	84.9	49.3	62.2	53.9	53.5	56.7	39.2	34.8	45.8	51.6	68.7	47.2	52.5
JUN	117.8	117.3	94.7	117.9	133.9	110.2	92.2	95.4	106.9	106.7	91.5	98.2	103.2	105.8	112.9	88.5	88.1
JUL	134.0	149.0	145.1	134.0	112.8	98.2	101.4	104.3	142.4	123.5	101.0	79.1	119.6	144.3	130.3	125.6	96.3
AUG	100.7	95.4	121.8	98.8	95.6	122.1	110.6	89.5	142.1	145.3	74.8	70.7	73.5	87.5	70.3	47.3	56.7
SEP	42.8	52.1	82.3	62.2	52.1	69.5	52.4	71.0	82.6	74.5	47.9	61.3	58.5	67.4	85.4	53.4	43.9
OKT	148.0	193.4	154.5	111.5	119.9	111.1	108.6	109.5	108.5	128.5	98.6	99.7	98.8	98.7	104.2	96.2	94.5
NOV	69.1	68.4	73.2	53.7	62.4	50.4	44.5	51.1	50.6	58.1	42.7	36.0	37.2	41.5	43.4	45.3	37.9
DEC	133.2	142.0	155.9	162.8	157.9	150.9	136.7	144.2	160.9	163.4	122.4	118.4	128.2	117.4	142.6	137.3	131.9
JAAR NORM	967.1	1073.5	1083.9	1037.6	1062.1	947.5	899.9	899.3	1047.0	1032.8	814.9	794.4	869.7	917.9	971.5	874.9	829.2
			942.4	881.4		884.3	840.1	841.7	894.6	901.0	850.0	889.8	911.2	821.7	895.6	931.9	901.2

DISTRICT 8																		
NR	523	541	542	543	546	547	557	558	560	564	565	567	570	571	573	576	578	579
MND	WIJK B/DUUR STEDE	ARNHEM	PUT TEN	APRIL DOORN	WOUDEN BERG	NIJ KERK	EER BEEK	LUN TEREN	AME RONGEN	HULS HORST	VOORT HUI ZEN	KOOT WIJK	ELS FEET	HARS KAMP	BEEK BERGEN	SPA KEN BURG	OOSTER BEEK	VEE NEN DAAL
JAN	97.0	133.1	104.2	125.8	105.0	95.4	108.2	102.7	89.4	120.5	117.5	131.6	113.7	75.8	115.8	99.4	125.5	105.9
FEB	18.8	34.2	25.2	24.2	24.5	22.5	22.1	25.4	21.4	27.0	23.0	34.2	28.3	27.5	28.3	25.6	31.5	24.2
MRT	21.0	22.5	23.8	16.3	23.2	16.9	16.7	21.0	18.6	18.3	19.0	20.8	15.9	17.3	19.0	20.4	22.8	20.7
APR	61.1	79.5	58.4	65.3	68.2	48.7	67.6	59.8	54.6	67.2	71.4	67.2	74.7	59.7	68.8	56.6	67.0	64.9
MEI	78.1	81.7	65.3	56.1	74.4	55.7	71.1	113.4	93.9	52.6	83.4	62.2	62.3	62.0	83.6	50.3	77.7	82.0
JUN	101.1	91.5	99.2	76.9	104.0	112.7	69.9	98.3	106.9	105.8	100.2	99.3	85.3	99.2	81.4	113.6	88.5	96.4
JUL	110.2	134.5	127.0	134.5	119.8	118.8	104.9	97.2	100.8	130.4	106.5	127.0	150.1	114.9	119.8	119.9	116.9	97.0
AUG	83.2	53.2	77.7	47.7	53.9	92.3	41.2	67.5	61.3	93.2	49.4	41.8	50.3	45.4	49.9	139.7	72.5	55.3
SEP	76.5	50.0	62.8	54.0	78.9	54.9	47.6	55.5	62.5	57.5	53.2	54.5	61.2	62.1	53.3	53.6	64.7	
OKT	100.7	97.7	100.4	81.6	100.5	91.8	87.6	99.2	100.0	109.3	98.3	93.4	88.9	105.9	78.1	103.7	109.1	114.1
NOV	43.1	47.3	50.8	42.4	47.9	46.7	38.3	43.0	42.4	48.0	44.2	45.0	38.2	40.7	42.2	48.8	46.2	45.2
DEC	171.8	169.5	144.7	147.6	168.3	134.1	152.9	164.8	134.8	130.7	153.6	177.6	134.0	142.0	163.6	147.0	159.0	167.5
JAAR NORM	962.6	994.7	939.5	872.4	968.6	890.5	828.1	947.8	886.6	960.5	922.8	953.3	896.2	851.6	912.6	978.3	970.3	937.9
	799.1	930.7	923.1	970.0	862.1	840.0	905.7	875.6	853.0	871.3	874.7	906.7	941.2	866.0	983.3	861.0	916.6	856.1

DISTRICT 8									DISTRICT 9									
NR	580	582	583	591	593	595	596		588	645	663	666	667	669	673	674	678	679
MND	BARNE VELD	HA MERS VELD	WAGE NINGEN PD	DEE LEN	LAREN	SOEST	EEMNES		DUI VEN	HENGE LO (GLD)	LOCHEM	WIN TERS WIJK	DOETIN CHEM	BOR CULO	GEN DRIN GEN	REKKEN	ALMEN	HERWEN
JAN	103.0	115.3	106.8	117.3	95.1	119.7	95.1		127.5	93.3	102.0	115.6	105.5	111.8	111.9	104.0	103.2	97.2
FEB	24.5	22.9	23.3	29.9	26.1	26.0	22.4		24.1	19.5	17.6	20.7	19.6	20.6	15.2	18.7	16.2	19.0
MRT	17.4	21.0	18.3	19.0	26.7	24.3	22.0		17.8	14.7	15.4	16.7	20.8	13.5	15.4	15.7	13.0	18.6
APR	69.3	57.8	53.4	78.2	54.1	69.6	62.0		65.3	47.4	51.7	50.0	50.7	59.0	61.6	48.6	53.9	63.3
MEI	74.9	67.4	81.2	78.2	67.6	64.2	75.1		63.6	88.1	38.7	57.5	89.1	36.6	64.1	37.8	42.1	113.4
JUN	95.6	106.0	98.2	87.0	101.1	95.5	109.1		99.8	83.1	75.3	98.4	99.4	83.6	108.3	80.6	75.9	113.3
JUL	88.0	105.1	105.6	111.1	118.3	114.0	130.2		90.6	96.8	95.0	146.8	98.8	113.6	124.4	117.7	88.4	103.1
AUG	58.1	61.7	56.8	66.3	139.7	85.8	155.0		47.7	40.9	43.9	30.7	46.6	35.9	28.3	54.1	41.3	42.2
SEP	62.7	68.5	66.7	70.2	57.0	69.7	61.6		41.7	63.3	74.9	63.8	61.7	58.1	51.9	67.2	48.6	51.1
OKT	101.8	93.6	93.8	98.7	113.8	99.1	126.0		84.0	76.8	99.4	91.8	93.1	86.8	83.7	80.9	83.4	88.6
NOV	40.9	45.2	38.4	47.7	50.0	51.6	51.1		39.3	29.3	41.6	36.2	37.3	33.6	37.5	37.6	40.9	35.3
DEC	143.1	143.4	144.5	170.7	157.6	161.8	150.7		134.2	104.7	131.0	120.2	155.0	111.0	126.3	106.5	116.4	118.5
JAAR NORM	879.3	907.9	887.0	974.3	1007.1	981.3	1060.3		835.6	757.9	786.5	848.4	877.6	764.1	828.6	769.4	723.3	863.6
	897.5	922.0	849.5	925.1	932.5				824.7		826.3	830.5	864.2	823.5	754.1	802.2	806.6	824.1

2012  
NEERSLAG 8-8 UUR (MM)

NR	DISTRICT 9							DISTRICT 10									
	680	682	683	684	686	688	689	434	465	539	549	562	569	584	589	830	835
MND	AAL TEN	MAR KELO	LICH TEN VOORDE	LIE VELDE	WOOLD	HUP SEL	DEVEN TER	GROOT AMMERS	OD AL BLAS	NIJ MEGEN	CULEM BORG	TIEL	HEU MEN	GELDER MALSEN	ZET TEN	HER WIJNEN	ANDEL
JAN	124.7	91.5	108.9	104.7	122.2	100.2	101.1	91.8	96.4	97.5	89.4	94.4	90.8	88.5	109.2	89.2	90.6
FEB	22.6	18.2	19.3	17.5	22.4	21.4	18.5	28.6	31.4	24.3	21.5	20.0	27.5	23.4	23.7	24.0	25.1
MRT	17.5	17.3	13.8	16.7	22.2	15.2	16.4	19.8	24.7	16.9	22.0	21.1	19.2	19.8	18.3	19.9	22.2
APR	45.6	57.6	50.1	52.1	61.7	57.4	54.6	52.8	75.8	66.6	62.4	45.7	67.0	52.5	62.8	56.9	62.2
MEI	63.9	56.5	41.8	44.3	46.9	41.4	54.3	58.1	75.3	52.7	75.2	88.3	76.9	68.8	63.4	85.1	87.4
JUN	93.1	77.7	86.3	86.7	111.3	81.3	67.0	102.1	111.8	115.4	120.5	101.5	111.5	93.6	93.5	110.1	113.0
JUL	109.8	105.8	132.0	144.4	159.8	107.8	132.5	92.6	103.9	107.9	117.7	129.9	136.8	130.6	94.0	130.8	137.0
AUG	25.0	52.3	36.8	28.5	32.6	41.7	44.5	91.0	77.5	49.9	59.5	88.9	44.0	38.8	52.3	65.3	57.0
SEP	64.9	69.4	62.8	61.8	64.8	66.5	48.0	59.1	55.0	37.8	72.9	60.5	42.2	61.6	50.2	50.7	54.1
OKT	87.7	90.7	82.1	85.0	93.1	83.3	82.8	105.4	112.2	80.7	100.0	98.0	73.5	89.3	85.4	95.5	97.5
NOV	37.0	40.5	43.6	37.8	41.1	39.6	33.7	49.9	52.6	35.6	42.4	43.5	34.4	42.9	41.3	39.6	38.0
DEC	125.8	109.5	125.9	114.7	125.4	108.9	115.1	150.0	155.8	120.8	150.1	129.8	131.1	145.9	139.8	169.4	159.4
JAAR	817.6	787.0	803.4	794.2	903.5	764.7	768.5	901.2	972.4	806.1	933.6	921.6	854.9	855.7	833.9	936.5	943.5
NORM	862.9	847.1	827.8	839.4	903.6		829.0	858.8	885.8	800.9	793.5	814.9	801.9	826.0	829.0	825.6	838.5

NR	DISTRICT 10				DISTRICT 11												
	836	840	910	917	446	447	462	471	705	733	735	736	737	738	740	741	742
MND	GORIN CHEM	NIEU WEN DIJK	AMMER ZODEN	ZALT BOMMEL	GOEDE REEDE	DEN BOMMEL	DIRKS LAND	OD DORP POLDER	BRES KENS	VLIS SINGEN	KAPEL LE	BROU WERS HAVEN	KERK WERVE	BIER VLIET	ST KRUIS	STAVE NISSE	TER NEU ZEN
JAN	110.3	90.9	97.0	104.2	65.4	74.6	70.6	62.1	69.9	57.8	91.9	59.9	70.8	98.8	67.9	66.3	75.8
FEB	28.0	28.0	23.0	26.0	21.4	29.3	25.8	27.5	23.8	23.4	36.5	26.1	27.7	23.4	24.1	30.2	25.5
MRT	21.5	20.2	17.1	21.7	27.1	28.1	23.2	24.8	26.0	23.7	25.3	24.1	22.8	37.1	34.6	19.2	24.2
APR	63.0	67.7	53.1	49.9	45.3	81.5	68.6	51.4	62.1	57.2	96.9	53.4	57.0	69.2	72.8	65.9	109.5
MEI	96.6	86.3	103.2	93.4	55.6	87.2	59.5	52.0	57.7	66.5	70.4	58.4	57.1	60.9	50.1	72.1	70.5
JUN	109.5	93.1	113.2	110.5	124.2	97.3	111.3	124.4	112.9	122.7	138.1	122.8	105.6	118.8	115.8	118.3	109.2
JUL	131.0	121.6	137.2	152.2	156.2	130.5	118.7	145.5	160.6	123.7	116.0	127.7	106.9	133.7	107.4	121.9	133.7
AUG	56.6	66.9	41.8	53.3	82.5	106.2	79.3	73.5	53.7	51.6	92.0	131.1	93.6	61.5	62.0	71.9	78.6
SEP	56.6	50.9	39.8	54.8	62.3	54.3	66.9	64.7	59.5	66.9	64.0	64.7	78.6	66.5	56.5	96.0	33.7
OKT	106.5	101.5	92.8	104.4	124.2	117.3	123.2	136.0	146.0	143.8	129.4	133.1	134.1	109.1	114.1	119.0	101.5
NOV	45.6	36.7	42.6	44.2	75.8	55.6	67.4	68.6	61.1	56.7	61.7	66.6	70.2	67.6	73.1	59.5	56.2
DEC	157.6	165.3	137.6	164.1	138.7	159.7	148.4	127.3	162.6	138.8	182.3	169.3	172.7	174.3	162.6	158.1	153.8
JAAR	982.8	929.1	898.4	978.7	978.7	1021.6	962.9	957.8	995.9	932.8	1104.5	1037.2	997.1	1020.9	941.0	998.4	972.2
NORM	854.4	851.5	802.6	807.1	822.5	845.0	837.5	790.6	790.2		867.3	795.3	806.2	828.7	841.9	844.5	814.8

NR	DISTRICT 11																	
	743	744	746	747	749	750	751	752	754	755	756	757	758	760	761	762	763	764
MND	NOORD GOUWE	ANNA JACOBA POLDER	WEST KAPEL LE	KRAB BEN DIJKE	WILHEL MINA DORP	RIL LAND	VROU WEN POLDER	HAAM STEDE	OVE ZANDE	KORT GENE	MIDDEL BURG	THOLEN	WOL PH'RTS DIJK	'S HEE REN HOEK	PHI LIP PINE	SCHOON DIJKE	CAD ZAND	KLOOS TER ZANDE
JAN	68.7	75.8	54.9	88.7	73.7	71.7	55.3	63.6	75.8	61.4	59.8	80.7	65.0	75.3	80.0	87.1	77.3	73.1
FEB	25.3	25.2	21.5	31.2	29.1	33.1	23.9	20.7	32.3	26.8	26.3	31.5	24.4	32.6	21.9	22.6	20.0	29.0
MRT	21.2	22.4	27.5	25.0	25.5	20.0	24.3	23.5	28.8	27.5	24.7	23.0	27.8	28.5	39.3	29.8	29.0	21.1
APR	66.9	62.3	52.3	90.6	82.1	76.0	56.5	50.7	73.9	79.2	58.5	85.8	68.4	74.7	87.3	70.1	60.1	83.0
MEI	62.1	73.2	60.3	80.1	77.0	91.2	68.2	59.1	65.8	64.9	74.2	77.8	76.7	79.0	62.5	57.9	52.8	68.8
JUN	117.8	105.6	113.4	119.5	128.9	131.1	128.0	98.3	126.5	120.8	131.4	115.1	129.0	137.5	105.4	108.6	115.5	117.9
JUL	110.3	105.6	135.2	142.1	124.6	115.5	149.3	129.0	138.6	138.5	121.2	140.8	123.8	135.4	132.8	151.7	117.8	126.6
AUG	79.4	69.8	31.2	91.2	92.9	88.2	59.8	41.9	55.9	73.9	49.5	93.9	99.8	56.2	75.5	66.5	63.0	91.6
SEP	70.8	63.6	59.9	55.0	78.7	55.1	65.2	91.1	68.1	80.3	83.7	73.2	89.7	69.7	35.6	53.3	49.1	45.8
OKT	133.5	111.1	153.2	107.0	124.6	103.8	156.9	147.8	132.2	118.3	142.1	96.4	147.3	130.4	101.9	146.8	184.0	108.1
NOV	69.8	59.8	81.6	46.4	62.7	47.9	70.2	61.6	65.6	66.3	67.0	46.7	69.0	70.5	69.8	69.3	70.4	50.8
DEC	157.3	152.2	158.3	167.8	180.6	164.0	156.3	172.7	164.4	168.1	143.2	149.0	167.8	176.4	173.6	172.5	147.8	156.5
JAAR	983.1	926.6	949.3	1044.6	1080.4	997.6	1013.9	960.0	1027.9	1026.0	981.6	1013.9	1088.7	1066.2	985.6	1036.2	986.8	972.3
NORM	763.7	837.4	786.3	845.8	860.9	818.7	838.4	806.8	851.9	814.0	806.6	839.9	844.4	847.9	821.0	836.9	827.4	870.0

NR	DISTRICT 11		DISTRICT 12									DISTRICT 13				
	767	770	828	829	832	833	834	837	838	839	841	827	831	843	844	892
MND	KA PELLE BRUG	WEST DORPE	OUDEN BOSCH	ZUN DERT	BERGEN O/ZOOM	OOS TER HOUT	CHAAM	STEEN BERGEN	GINNE KEN	HOOGER HEIDE	KLUN DERT	TIL BURG	ES BEEK	GILZE RIJEN	CA PELLE	GIERS BER GEN
JAN	87.9	75.6	92.6	91.0	81.8	100.8	78.2	103.0	84.1	70.9	93.4	108.6	110.2	106.8	77.7	87.2
FEB	25.4	26.6	28.7	28.0	29.2	28.4	21.5	29.5	26.5	34.4	28.5	30.0	29.9	28.4	20.8	23.8
MRT	26.4	29.0	24.8	22.4	23.3	25.0	20.3	25.8	21.4	25.2	25.2	14.8	18.3	23.9	20.7	16.4
APR	80.7	85.5	66.4	70.7	66.3	84.4	66.9	67.2	71.8	73.1	67.2	70.5	77.8	76.2	79.5	72.7
MEI	63.1	78.5	79.6	106.0	72.5	73.0	75.6	77.0	87.6	83.6	62.0	74.5	78.7	88.3	77.3	82.6
JUN	104.4	109.4	111.1	121.1	110.9	132.7	121.0	112.0	110.5	138.3	108.0	124.8	125.6	124.2	101.8	122.6
JUL	140.0	129.6	145.1	123.5	163.6	133.4	109.4	187.4	111.2	104.1	135.9	101.4	132.9	113.4	105.8	123.5
AUG	68.2	55.8	93.0	56.4	79.4	72.4	45.3	98.3	73.2	80.6	75.9	58.5	43.3	34.1	60.2	36.0
SEP	54.4	38.7	76.4	61.0	68.9	64.9	60.6	79.1	75.0	65.5	65.7	53.5	60.9	59.3	50.3	57.5
OKT	88.1	97.5	105.6	89.4	108.6	99.1	79.3	104.4	85.1	111.1	100.6	73.8	81.3	83.8	86.6	93.8
NOV	44.9	54.0	41.4	38.7	41.1	45.1	42.1	46.1	36.0	39.8	45.8	39.3	40.4	45.3	34.8	42.9
DEC	167.3	186.8	147.0	137.7	142.3	165.8	143.4	148.9	138.8	146.9	150.4	139.6	186.6	154.1	138.5	136.9
JAAR	950.8	967.0	1011.7	945.9	987.9	1025.0	863.6	1078.7	921.2	973.5	958.6	889.3	985.9	937.8	854.0	895.9
NORM	850.2	817.8	853.1	868.7	814.4	858.5	825.5	870.5	862.8	840.5	857.1	854.9	862.1	854.3	795.2	

## DISTRICT 13

NR	896	899	901	903	904	905	906	907	908	909	911	912	914	915	918	919	920	926
	HEL MOND	GEMERT	NU LAND	MEGEN	SOME REN	ST ANTHO NIS	OIR SCHOT	BOX TEL	DEURNE	MILL	DIN THER	LEENDE	OSS	EERSEL	MAAR HEEZE	EIND HOVEN VB	VOLKEL	WAAALRE
JAN	106.1	96.6	113.9	103.0	112.8	102.1	95.1	108.6	110.0	98.1	102.1	106.6	94.6	116.3	100.1	103.1	103.4	103.7
FEB	18.3	18.4	26.5	21.7	20.4	23.1	26.4	27.0	21.9	24.8	20.9	25.0	20.2	29.0	25.8	27.4	24.8	24.8
MRT	18.0	17.6	20.6	11.3	18.0	20.1	16.9	16.3	18.4	20.4	18.3	15.5	18.5	17.4	19.5	15.8	18.2	15.2
APR	58.0	55.4	67.0	67.9	57.3	76.1	86.7	76.8	64.2	83.4	70.3	58.0	62.1	72.3	63.5	68.6	86.6	57.7
MEI	61.6	50.3	89.4	73.4	51.7	115.4	52.8	52.9	74.4	109.3	77.9	30.5	54.5	45.4	59.5	78.9	92.8	39.8
JUN	90.6	105.1	118.1	100.7	120.0	111.2	120.0	119.5	115.2	126.5	141.8	105.2	96.1	99.0	118.8	113.1	118.0	100.2
JUL	128.5	104.3	115.2	119.2	126.2	124.7	102.7	104.2	132.7	111.2	112.2	130.2	103.9	93.4	127.9	142.4	97.5	113.8
AUG	34.2	63.8	57.8	51.2	29.7	27.2	61.7	40.7	28.2	37.9	51.8	43.1	51.2	55.7	40.6	44.3	68.1	39.6
SEP	63.8	56.9	43.6	42.0	61.9	53.0	44.2	44.6	57.6	48.6	43.1	62.9	31.6	56.9	57.8	60.0	49.2	70.4
OKT	68.5	68.2	82.1	76.9	68.4	75.6	65.1	74.2	55.1	79.3	79.7	65.4	73.7	65.9	70.6	73.7	77.2	82.2
NOV	34.7	40.7	41.0	35.8	37.4	38.2	33.4	32.9	40.0	36.9	36.2	42.6	32.4	41.3	41.8	37.0	37.9	37.1
DEC	134.6	140.2	163.1	133.0	117.7	135.4	137.2	149.5	115.2	135.2	138.1	136.5	138.7	176.8	138.4	142.9	136.5	140.9
JAAR	816.9	817.5	938.3	836.1	821.5	902.1	842.2	847.2	832.9	911.6	892.4	821.5	777.5	888.0	864.3	907.2	910.2	825.4
NORM	816.6	780.2	840.0	818.4	775.7	806.3	800.7	812.6	772.0	824.5	797.6	806.6	765.1	806.8	746.8	789.2	815.5	

## DISTRICT 14

NR	883	897	913	921	922	923	961	964	967	970	962	963	965	966	968	969	971
	SEVE NUM	VENLO	IJSSEL STEYN	VENRAY	SIEBEN GE WALD	ARCEN	ROER MOND	WEERT	HEI BLOEM	STRAMP ROY	UBACHS BERG	VAL KEN BURG	SCHAES BERG	SCHIN NEN	VAALS	STEIN	NOOR BEEK
JAN	102.3	105.4	105.1	92.2	107.7	104.4	84.3	105.5	92.0	95.9	115.3	122.6	112.0	103.9	147.0	99.7	118.7
FEB	20.6	21.8	21.0	22.1	26.3	22.6	17.1	24.0	20.5	22.1	30.4	32.7	33.0	26.8	35.5	24.7	35.8
MRT	18.4	20.4	19.7	21.3	22.1	22.8	20.3	18.3	17.4	15.3	16.2	18.4	15.4	18.1	16.7	15.4	16.5
APR	56.4	61.3	66.2	72.1	78.9	72.9	50.1	57.0	51.8	54.7	65.8	64.9	57.9	62.4	53.5	70.0	56.0
MEI	50.0	36.0	49.3	74.6	73.5	66.3	32.1	42.3	39.0	21.6	47.5	44.2	49.2	38.0	42.6	44.7	59.2
JUN	152.1	125.0	111.5	119.4	138.7	150.8	117.2	113.7	110.2	160.5	105.8	116.1	108.5	92.0	103.6	91.8	111.3
JUL	97.4	120.1	148.0	93.9	118.4	107.2	92.1	132.2	105.3	109.5	111.9	141.8	126.5	134.1	125.5	102.6	121.7
AUG	51.0	51.9	38.6	32.0	52.2	41.6	43.3	42.1	32.3	20.2	30.6	45.7	48.2	66.2	51.1	47.3	47.7
SEP	52.0	39.4	66.1	71.8	59.2	69.0	38.8	56.0	46.2	46.1	41.9	46.0	62.9	45.2	49.5	50.0	46.5
OKT	68.4	83.0	65.7	64.4	77.5	81.8	87.4	65.6	67.9	74.4	117.7	123.4	104.9	108.0	128.9	106.8	124.1
NOV	38.0	40.1	37.6	40.4	36.6	40.1	35.2	40.3	40.2	34.9	43.7	42.5	42.6	39.7	45.8	34.1	45.7
DEC	114.9	137.1	132.2	116.4	128.5	118.0	131.6	135.9	130.3	142.0	128.5	134.2	151.3	153.4	157.0	137.7	145.4
JAAR	821.5	841.5	861.0	820.6	919.6	897.5	749.5	832.9	753.1	797.2	855.3	932.5	912.4	887.8	956.7	824.8	928.6
NORM	779.1	806.8	777.6	768.3			744.3	774.0	758.2	752.9	839.5	894.2	823.6	867.8	953.2	822.7	850.5



2012  
NEERSLAG 8-8 UUR (MM)

DISTRICT 15

NR	973	974	979	980	981	982
MND	BEEK	BUCH TEN	ECHT	EPEN	OOST- MAAR LAND	SCHIN VELD
JAN	99.8	89.6	74.2	135.2	137.0	85.1
FEB	24.3	18.5	17.4	35.6	27.2	19.9
MRT	19.6	18.4	15.8	14.3	20.5	14.3
APR	47.2	54.8	56.7	52.7	58.6	59.9
MEI	32.8	36.2	32.2	47.5	47.7	42.2
JUN	87.7	91.6	102.4	109.9	92.0	104.6
JUL	125.7	78.5	89.9	114.3	104.7	122.3
AUG	33.3	20.0	46.9	85.9	37.9	24.1
SEP	45.1	37.0	33.8	45.8	42.4	51.6
OKT	97.1	109.1	104.8	134.7	105.0	81.4
NOV	32.8	35.7	32.2	48.1	44.6	36.3
DEC	128.0	140.8	118.8	160.3	128.3	131.5
JAAR	773.4	730.2	725.1	984.3	845.9	773.2
NORM	796.4	772.3	724.9	911.8	770.2	

NR	270	277	286	249	269	279	210	240	275	290	344	356	283	319	350	370	375	377	391
MND	LEEU WARDEN	LAU WERS OOG	NIEUW BEERTA	BERK HOUT	LELY STAD	HOOGE VEEN	VALKEN BURG	SCHIP HOL	DEE LEN	TWEN THE	R'DAM	HER WIJNEN	HUP SEL	WEST DORPE	GILZE RIJEN	EIND HOVEN	VOLKEL	ELL	ARCEN
JAN	9.6	9.1	9.2	9.6	8.8	9.6	10.1	9.4	8.8	9.3	9.6	9.4	9.6	9.7	9.9	9.4	9.7	10.0	9.7
FEB	15.4	15.5	13.9	16.1	15.7	13.8	17.2	16.4	13.6	13.5	16.3	16.2	14.1	17.0	15.6	15.1	15.6	16.3	14.1
MRT	39.2	40.8	37.9	41.1	40.8	39.6	43.2	42.1	40.6	39.9	41.5	41.5	40.2	43.6	42.9	41.7	40.5	41.9	40.6
APR	51.7	54.5	51.4	52.6	51.0	48.3	57.3	52.9	49.0	51.5	50.0	53.0	51.0	47.2	50.3	52.2	51.4	53.0	52.6
MEI	92.1	90.2	91.9	93.3	90.2	90.8	92.1	91.9	89.3	94.1	91.0	91.6	96.5	90.5	92.4	94.0	94.5	94.3	94.6
JUN	81.6	87.0	80.7	88.3	79.0	76.7	91.1	85.1	75.3	77.8	81.9	81.7	80.3	85.7	81.9	84.6	82.2	84.2	79.4
JUL	98.0	93.2	97.8	94.2	95.4	96.2	100.1	94.8	93.8	95.1	93.5	96.0	97.9	92.4	94.6	95.4	97.2	97.5	97.4
AUG	91.0	91.7	89.3	94.2	92.2	91.6	94.1	92.2	91.7	93.8	90.8	95.5	96.4	89.8	97.4	97.8	96.6	97.0	98.4
SEP	54.3	53.8	50.3	56.6	56.4	51.6	59.3	57.0	51.9	53.2	59.5	58.1	53.0	61.2	60.7	58.2	56.2	54.9	54.5
OKT	24.4	25.2	25.1	26.3	27.6	25.5	26.8	26.7	26.1	27.0	26.2	29.4	28.2	29.6	30.0	29.7	29.6	28.7	28.5
NOV	10.2	10.6	10.6	10.8	10.7	10.5	12.0	11.1	10.7	10.7	11.1	11.5	10.8	12.2	12.0	11.9	11.7	12.0	10.9
DEC	6.1	5.4	6.2	7.0	6.3	6.7	6.8	6.5	6.6	6.5	6.5	7.2	7.0	7.2	7.4	7.4	7.3	7.6	7.0
JAAR	573.6	577.0	564.3	590.1	574.1	560.9	610.1	586.1	557.4	572.4	577.9	591.1	585.0	586.1	595.1	597.4	592.5	597.4	587.7

REFERENTIE  
GEWASVERDAMPING (MM)DOORLOPEND POTENTIEEL  
NEERSLAGOVERSCHOT (MM)

## AANTAL SNEEUWDEKDAGEN

NR	235	280	260	310	380	NR	235	280	260	310	380	NR	025	161	550	733	973
MND	DE KOOY	EELDE	DE BILT	VLIS SINGEN	BEEK	MND	DE KOOY	EELDE	DE BILT	VLIS SINGEN	BEEK	MND	DE KOOY	EELDE	DE BILT	RIT THEM	BEEK
JAN	9.5	8.9	8.9	10.7	9.0	JAN	1	.	2	.	2	JAN	1	.	2	.	2
FEB	17.3	14.1	15.1	18.1	14.9	FEB	17.3	14.1	15.1	18.1	14.9	FEB	12	10	11	10	15
MRT	41.5	39.3	40.9	44.7	43.0	MRT	.	.	.	.	.	MRT	.	.	.	.	.
APR	56.8	52.5	48.5	54.7	51.9	APR	-16	-9	-1	4	-4	APR	-16	-9	-1	4	-4
MEI	91.4	91.2	88.8	92.7	90.0	MEI	-48	-47	-5	-32	-54	MEI	-48	-47	-5	-32	-54
JUN	95.1	78.2	78.2	92.0	81.8	JUN	-87	-47	8	-6	-42	JUN	-87	-47	8	-6	-42
JUL	103.2	92.9	94.7	98.2	92.2	JUL	-98	-50	4	15	3	JUL	-98	-50	4	15	3
AUG	94.4	92.7	91.2	98.5	97.7	AUG	-103	-26	5	-44	-55	AUG	-103	-26	5	-44	-55
SEP	58.9	52.2	53.9	64.8	54.7	SEP	-99	-26	8	-53	-80	SEP	-99	-26	8	-53	-80
OKT	24.3	25.4	27.2	29.6	27.7	OKT	19	48	84	64	-12	OKT	19	48	84	64	-12
NOV	10.8	10.3	10.5	12.1	12.2	NOV	.	.	.	.	.	NOV	.	.	.	.	.
DEC	6.8	5.9	6.1	7.5	6.6	DEC	6.8	5.9	6.1	7.5	6.6	DEC	3	7	4	.	5
JAAR	610.0	563.6	564.0	623.6	581.7	JAAR	610.0	563.6	564.0	623.6	581.7	JAAR	610.0	563.6	564.0	623.6	581.7

SNEEUWDEK DAG IS EEN DAG WAAROP  
EEN SNEEUWDEK IS GECONSTATEERD OM 08.00 UUR

## NEERSLAGGEMIDDELDEN PER DISTRICT (MM)

	D1	D2	D3	D4	D5	D6	D7	D8
JAAR	1002.5	1015.7	867.6	1056.9	915.9	821.2	1023.0	920.1
NORM	836.8	855.8	851.2	871.7	851.8	838.6	885.3	892.1
	D9	D10	D11	D12	D13	D14	D15	LAND
JAAR	805.5	910.6	999.4	974.0	870.2	829.4	856.2	933.9
NORM	831.1	827.9	827.2	850.1	806.7	770.2	835.6	848.4

## HOOGSTE JAARSOM

MM TE

## LAAGSTE JAARSOM

MM TE

## HOOGSTE MAANDSOM

MM IN

TE  
TE  
TE

## LAAGSTE MAANDSOM

MM IN

TE  
TE  
TE

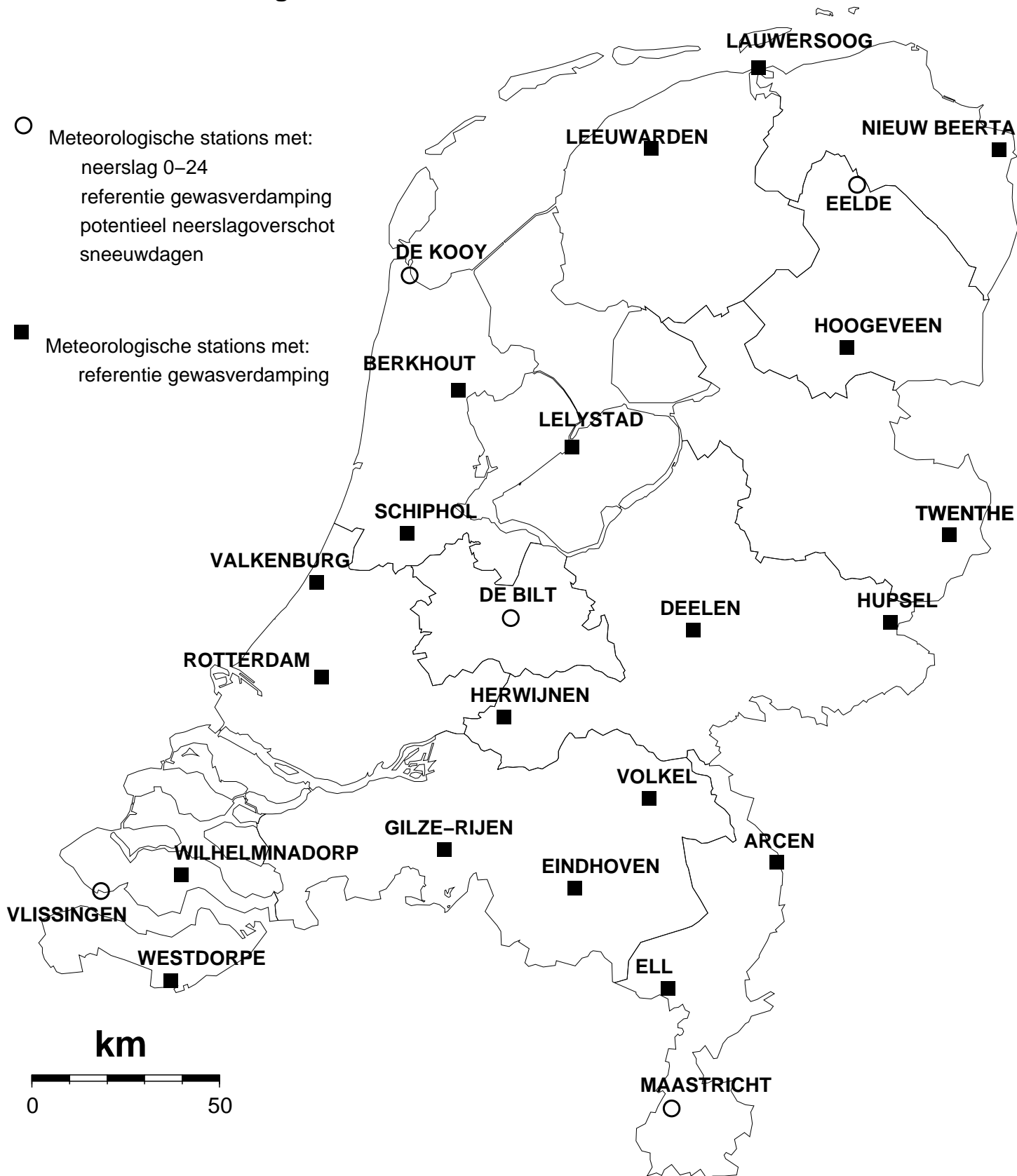
NORMALEN: K 1981-2010

## HOOGSTE DAGSOM

MM OP

TE  
TE  
TE

## Kaart met meteorologische stations

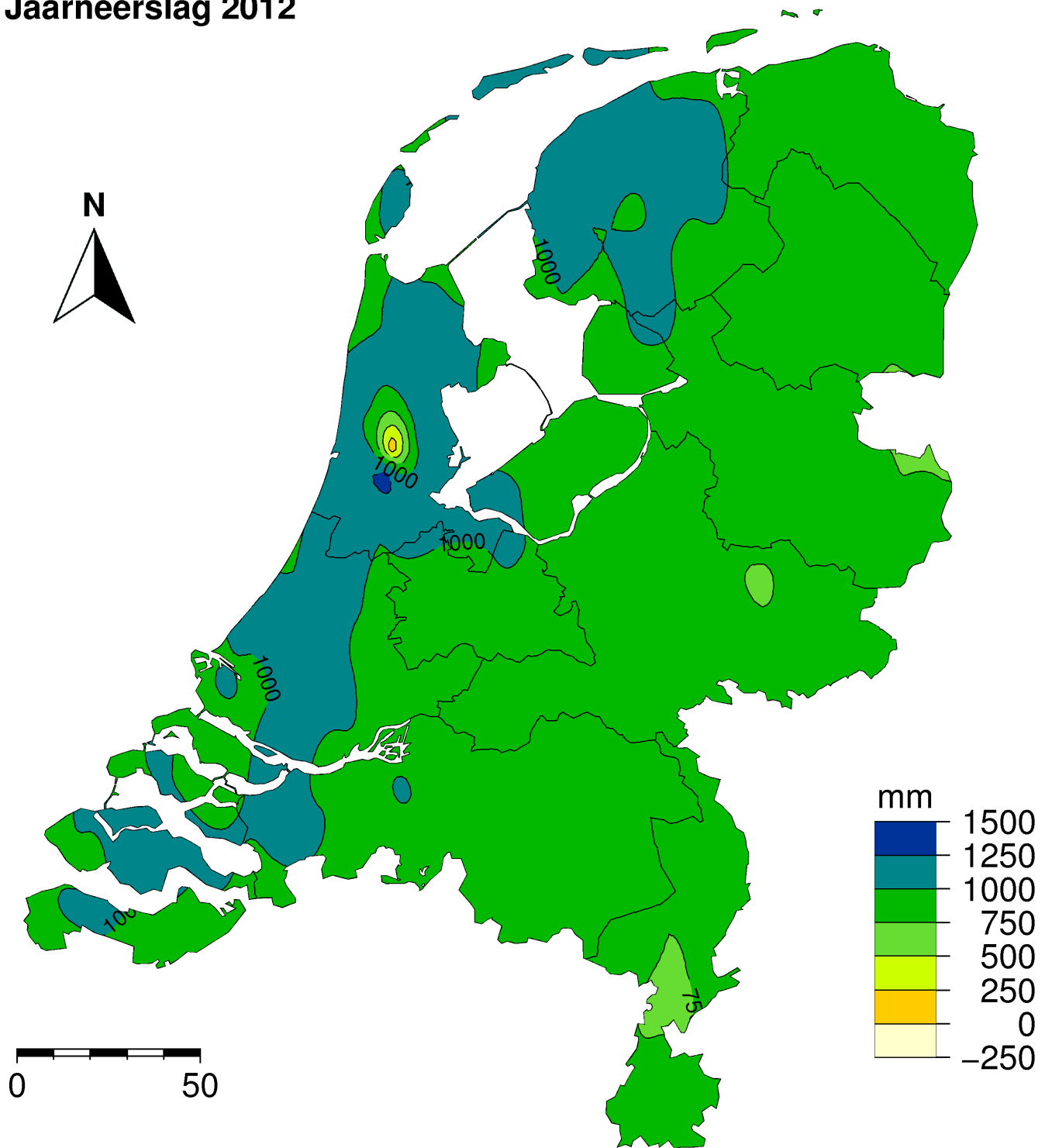




- Neerslagstations  
handmatig 08.00 - 08.00 UT



# Jaarneerslag 2012





Dit rapport is een uitgave van:

**Koninklijk Nederlands Meteorologisch Instituut**  
Postbus 201 | 3730 AE De Bilt  
[www.knmi.nl](http://www.knmi.nl) | [klimaatdesk@knmi.nl](mailto:klimaatdesk@knmi.nl)