



Koninklijk Nederlands
Meteorologisch Instituut
Ministerie van Infrastructuur en Milieu

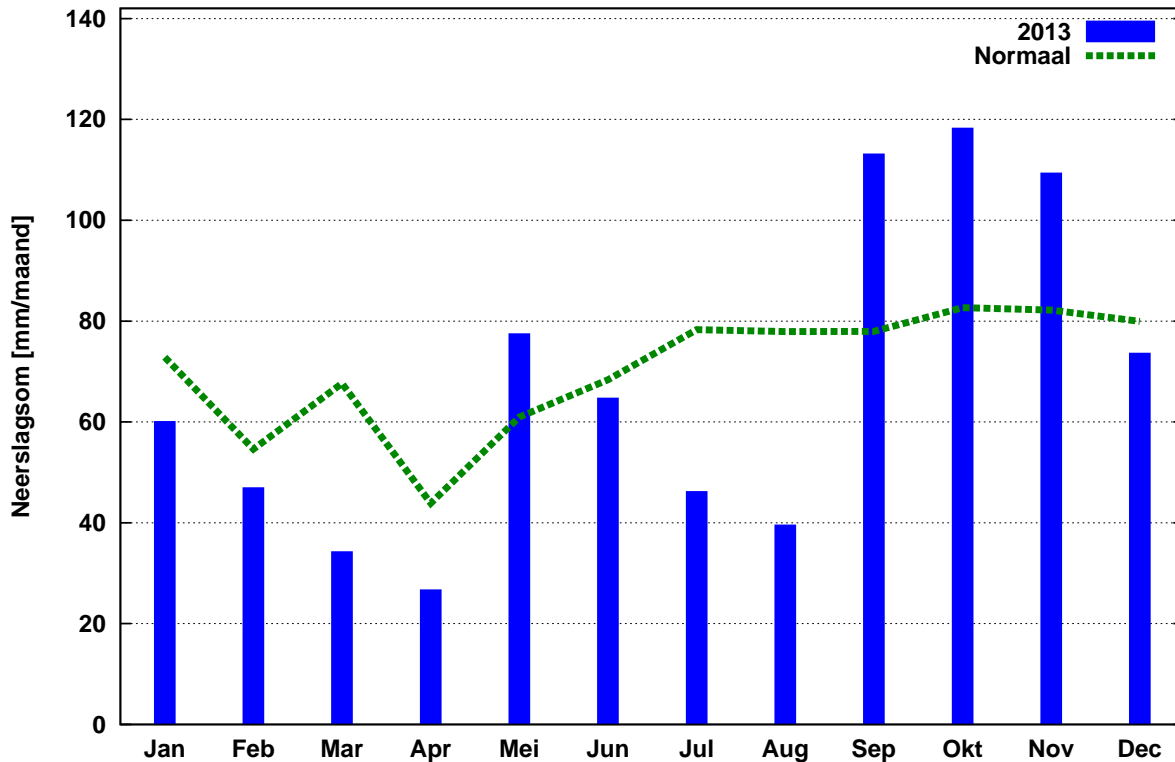
Jaaroverzicht neerslag en verdamping in Nederland

2013



Landelijk gemiddelde maandelijkse neerslagsom in 2013 (gebaseerd op 324 stations)

Jaarsom: 811.4 mm Normaal: 847.3 mm



In het Jaaroverzicht neerslag en verdamping in Nederland (JONV) zijn maandelijkse en jaarlijkse gegevens van neerslag, verdamping, potentieel neerslagoverschot en sneeuwdagen opgenomen. De metingen worden verricht op ca. 325 KNMI-neerslagstations en 25 KNMI meteorologische stations, alwaar uit metingen van temperatuur en straling de referentie-gewasverdamping wordt berekend. Het JONV is ruim 75 jaar uitgegeven als KNMI-periodiek en wordt sinds 2009 verspreid via internet (<http://www.knmi.nl/nederland-nu/klimatologie/gegevens/monv>).

KNMI
Postbus 201
3730 AE De Bilt
e-mail: Klimaatdesk@knmi.nl

2013
NEERSLAG 8-8 UUR (MM)

DISTRICT 1														DISTRICT 2			
NR	10	11	12	15	16	17	18	19	21	22	24	25	26	61	64	65	66
MND	HOL LUM	W.TER SCHEL LING	SCHIER MONNIK OOG	OOST VLIET LAND	PETTEN	DEN BURG	NES AME LAND	DE COCKS DORP	CAL LANTS OOG	DE KOOG	VLIET LAND	DE KOOY	FOR MERUM	SKRINS	SNEEK	MAK KUM	HAR LINGEN
JAN	67.2	44.4	46.6	43.3	47.6	56.1	60.1	46.7	51.7	42.5	45.2	43.9	54.4	68.0	61.7	52.7	61.0
FEB	25.4	28.5	32.2	34.6	36.9	34.1	29.9	32.4	42.0	29.5	30.8	37.0	32.3	27.5	31.6	34.5	38.3
MRT	36.1	37.5	29.7	42.2	34.4	39.6	32.4	43.8	30.6	31.9	36.1	33.4	36.7	32.8	38.5	34.1	32.1
APR	15.3	12.8	16.0	14.5	15.8	13.2	21.3	11.8	13.0	9.9	13.2	14.2	11.4	24.3	29.7	20.4	21.7
MEI	45.3	44.7	73.4	41.6	55.9	44.1	55.3	40.3	41.1	47.9	39.9	45.5	53.8	61.6	83.3	57.1	57.4
JUN	76.4	49.1	79.7	47.5	70.8	55.4	78.7	56.5	69.9	43.5	44.2	59.7	54.2	73.0	67.6	65.2	81.9
JUL	32.8	53.9	40.3	58.0	35.8	41.9	30.7	52.1	36.0	46.1	43.9	40.5	47.5	31.0	34.9	32.7	34.1
AUG	26.9	22.1	60.8	24.5	21.9	31.4	43.2	20.6	22.1	28.4	16.9	35.1	22.4	39.3	35.8	25.2	30.7
SEP	108.5	123.0	96.1	130.3	139.3	154.4	112.5	136.5	149.3	176.0	177.6	135.6	119.9	99.9	85.2	105.3	100.7
OKT	90.3	100.4	83.1	94.9	104.8	96.3	96.9	103.5	113.9	109.7	99.4	95.5	86.5	91.8	88.3	102.9	123.9
NOV	111.3	109.9	109.1	110.3	91.9	120.4	123.5	110.1	119.6	109.4	99.6	115.8	119.7	115.7	94.5	84.8	142.7
DEC	92.1	72.5	82.0	71.2	64.0	64.8	96.5	65.2	65.4	62.8	65.0	59.5	83.6	81.2	66.9	77.1	95.7
JAAR	727.6	698.8	749.0	712.9	719.1	751.7	781.0	719.5	754.6	737.6	711.8	715.7	722.4	746.1	718.0	692.0	820.2
NORM	846.0	842.0	818.9	839.9	805.7	823.6	879.7	847.6	847.7	830.8	809.7	813.7	847.3		840.3	796.5	794.5

DISTRICT 2

NR	67	68	69	70	73	75	76	77	78	79	80	81	82	84	85	86	87	89
MND	DOK KUM	ST ANNA PAR.	APPEL SCHA	OUDE MIRDUM	DRACH TEN	OLDE HOLT FADE	KORN WERDER ZAND	KOLLUM	HER BAYUM	HEEG	STA VOREN	JOURE	GORRE DIJK	EZUMA ZIJL	LEEU WARDEN	NIJ BEETS	BER GUMER DAM	AK KRUM
JAN	61.5	56.3	73.8	60.6	71.3	65.6	65.2	58.9	52.1	71.1	47.6	69.3	56.5	52.7	47.8	60.1	61.3	69.8
FEB	38.3	35.2	41.5	39.9	41.7	40.7	39.2	34.9	36.2	38.3	37.8	38.7	41.7	35.8	30.5	35.1	33.8	30.3
MRT	32.7	41.9	26.4	34.3	31.2	26.3	32.2	30.3	33.4	35.5	28.2	34.8	26.1	27.5	28.4	29.2	22.4	29.5
APR	21.9	21.9	34.4	28.4	28.3	34.4	18.3	23.6	15.8	31.9	23.9	26.7	30.1	17.0	23.1	28.9	23.5	28.9
MEI	70.1	69.7	72.7	84.7	88.6	72.3	55.7	71.9	56.8	96.5	73.3	75.5	63.0	73.1	58.9	80.1	61.1	63.0
JUN	83.3	79.0	72.8	65.6	108.6	63.9	75.7	83.3	75.3	66.9	56.4	75.4	87.5	78.7	86.7	103.4	99.0	76.8
JUL	36.8	36.6	46.4	37.4	41.8	47.2	32.8	41.4	38.0	38.4	24.2	55.2	32.7	35.7	32.0	38.6	46.5	63.5
AUG	59.9	30.7	78.5	70.0	46.5	66.4	30.1	63.6	26.9	49.5	39.4	35.8	59.9	57.2	55.5	54.4	39.3	27.8
SEP	95.5	98.3	84.0	63.5	89.8	81.8	108.5	94.0	87.1	74.3	78.9	89.0	78.7	106.8	82.4	88.2	96.9	84.3
OKT	80.8	100.5	85.3	81.8	81.9	107.1	107.4	90.4	95.3	95.6	92.5	88.1	77.9	79.7	77.5	82.1	86.7	91.4
NOV	112.4	129.8	131.0	92.1	103.1	109.2	108.2	125.1	142.6	103.4	87.8	112.5	113.1	102.5	110.6	105.3	105.2	92.0
DEC	99.1	101.8	83.7	83.2	92.7	74.5	84.8	102.6	103.8	76.5	74.9	90.6	73.5	95.6	76.8	82.6	86.5	78.3
JAAR	792.3	801.7	830.5	741.5	825.5	789.4	758.1	820.0	763.3	777.9	664.9	791.6	740.7	762.3	710.2	788.0	762.2	735.6
NORM	880.0	883.8	910.4	839.4	900.5	880.7	781.5	896.9	832.0	859.5	777.2	845.3	886.3	888.0	869.7	852.2	859.9	

DISTRICT 2

NR	90	91	166	171	326	338	353	134	135	136	139	140	141	142	143	144	145
MND	EERNE WOUDE	TER NAARD	MARUM	AN JUM	FREDE RIKS OORD	GIET HOORN	BLOK ZIJL	MIDDEL STUM	WOL TER SUM	EZIN GE	GRO NINGEN	ASSEN	DELFT ZIJL	WARF FUM	FINS TER WOLDE	TER APEL	ZOUT KAMP
JAN	54.9	41.8	77.0	46.0	65.1	56.1	55.1	42.5	58.7	48.1	62.3	77.1	58.0	59.9	77.9	70.2	47.2
FEB	33.3	29.3	35.4	30.3	40.0	39.6	35.1	26.9	37.4	38.5	50.2	45.6	34.8	33.9	58.3	40.3	31.8
MRT	27.3	28.7	27.2	31.3	23.1	31.2	20.0	22.0	32.9	17.4	28.5	30.8	24.8	31.1	37.0	23.3	27.7
APR	21.4	22.2	25.6	18.5	29.4	29.3	28.9	24.3	27.0	26.7	27.4	30.9	27.2	22.4	26.8	25.5	20.4
MEI	70.3	47.3	59.6	73.4	52.9	59.6	72.1	54.2	55.7	68.6	49.1	60.9	60.9	61.1	72.0	70.7	68.2
JUN	83.5	89.6	99.9	87.9	63.2	53.5	54.8	88.8	99.8	95.2	66.7	71.1	89.5	83.7	105.3	92.7	80.7
JUL	43.3	51.6	32.8	32.9	32.3	60.0	45.0	30.5	38.3	34.0	32.3	62.3	39.5	36.8	48.3	55.1	42.1
AUG	35.5	64.4	65.1	62.9	82.6	85.9	86.6	59.9	85.8	56.6	64.6	93.7	54.8	51.6	105.4	26.2	62.0
SEP	101.0	94.8	82.5	97.3	87.1	89.3	82.3	98.3	103.4	90.5	98.8	92.1	105.4	111.8	106.4	116.0	87.0
OKT	89.0	83.5	75.7	74.5	85.7	97.4	110.3	68.9	92.3	63.1	96.4	69.2	93.3	71.0	87.6	73.3	65.4
NOV	115.9	131.5	96.0	111.3	118.9	116.4	115.8	95.1	102.6	99.2	98.9	119.6	125.0	122.8	126.9	123.7	107.6
DEC	85.8	91.9	80.6	100.9	69.1	61.3	69.6	74.5	88.6	89.5	93.1	84.9	103.6	101.7	86.0	77.3	103.6
JAAR	761.2	776.6	757.4	767.2	749.4	779.6	775.6	685.9	822.5	727.4	768.3	838.2	816.8	787.8	937.9	794.3	743.7
NORM	837.9	839.8	892.6	846.0	848.9	856.2		828.6			880.5	869.0	813.1	878.5	796.7	802.1	848.9

DISTRICT 3

DISTRICT 3

NR	147	148	150	151	152	154	155	156	158	159	160	161	162	163	164	172	323	337
MND	VEEN DAM	SAPPE MEER	UIT HUI ZEN	ROODE SCHOOL	GIETER VEEN	EENRUM	EEXT	VLAGT WEDDE	ONNEN	NIEUW BUIJEN	VEEN HUI ZEN	EELDE	NIE KERK	RODEN	ZEE RIJF	NIEUW OLDA	LAAG HA LEN	SCHOON LOO
JAN	50.0	67.4	53.2	59.3	66.8	51.0	67.0	64.9	63.7	59.4	63.5	54.5	61.9	66.3	39.5	54.6	62.4	72.2
FEB	33.0	39.9	31.8	37.7	39.6	43.3	43.7	42.2	35.0	38.1	37.8	39.8	44.0	39.0	29.3	40.6	38.4	50.1
MRT	21.0	29.5	23.8	33.0	29.8	20.1	25.0	22.6	26.8	23.9	23.3	30.9	20.5	27.3	15.9	26.8	19.5	29.6
APR	28.2	29.1	21.7	22.0	26.9	21.9	28.6	27.5	31.0	32.7	31.0	32.8	28.5	26.7	23.5	22.7	29.5	29.3
MEI	72.5	68.8	53.2	61.6	75.9	58.3	60.8	53.6	86.7	56.7	69.3	68.8	78.8	53.7	43.1	70.9	53.5	68.8
JUN	72.2	88.2	85.6	87.2	69.9	88.0	74.1	96.5	79.8	63.8	83.8	70.6	93.5	75.0	98.7	84.1	63.2	101.9
JUL	57.0	59.2	31.3	43.7	48.0	32.6	50.9	40.0	59.5	49.0	35.7	36.7	42.0	40.7	34.9	55.5	43.6	68.9
AUG	106.5	71.0	69.0	82.7	87.6	53.8	119.6	49.2	91.6	57.4	59.5	77.1	69.8	72.7	68.4	56.8	64.2	53.1
SEP	102.5	113.6	104.1	106.4	99.0	101.2	122.2	106.8	88.3	113.0	89.1	101.8	91.3	97.4	101.7	107.1	83.4	103.2
OKT	66.9	77.4	66.4	77.5	70.2	62.9	74.6	61.4	79.3	77.8	77.2	72.2	69.6	88.2	72.6	75.0	70.8	86.9
NOV	98.3	95.5	111.1	127.7	103.9	111.0	130.8	123.8	99.6	124.3	96.4	104.3	94.7	97.5	108.2	99.1	125.1	140.3
DEC	96.1	100.1	97.1	114.3	77.1	111.0	93.2	82.9	92.3	74.8	81.9	85.1	87.9	96.5	75.5	82.9	83.3	78.9
JAAR	804.2	839.7	748.3	853.1	794.7	755.1	890.5	771.4	833.6	770.9	748.5	774.6	782.5	781.0	711.3	776.1	736.9	883.2
NORM	799.6	862.0	896.6	828.4	819.1	878.6	884.6	778.6	823.9	824.9	879.1	838.0	876.4	925.2	852.8			892.4

DISTRICT 4

NR	217	221	222	223	224	226	227	228	230	233	234	235	236	238	239	240	242	249
MND	HEILOO	ENK HUI ZEN	HOORN	SCHEL LING WOUDE	EDAM	WIJK A/ZEE	ANNA PAU LOWNA	SCHA GEN	ZAAN DIJK	ZAAN DAM H'BRG	BER GEN	CAS TRICUM	MEDEM BLIK	DE HAUKES	DEN OEVER	KREI LER OORD	PURMER END	HOOG KARS PEL
JAN	59.9	47.0	70.9	76.5	68.4	70.3	51.1	46.5		73.9	55.9	67.8	48.0	43.0	43.6	52.5	82.4	63.9
FEB	41.4	42.8	47.2	58.2	49.8	34.2	42.2	37.9		52.2	40.1	45.4	41.8	45.7	37.1	40.4	45.7	48.7
MRT	35.0	30.0	33.5	44.4	38.7	38.2	34.4	30.9		40.8	32.4	43.6	35.0	34.5	33.2	32.9	38.4	37.7
APR	22.5	25.9	24.4	29.5	28.0	20.3	20.1	22.1		28.5	25.5	22.8	25.1	20.4	19.5	21.5	25.6	22.9
MEI	55.9	76.9	57.5	101.1	74.1	60.5	43.7	45.0		95.0	54.8	70.4	52.8	45.0	45.2	52.0	78.0	66.0
JUN	60.8	58.0	48.6	60.5	57.2	59.7	73.2	71.8		58.8	56.8	53.0	54.4	63.7	55.0	72.1	52.7	50.0
JUL	26.7	30.9	39.8	27.9	26.4	29.0	45.6	35.4		31.7	37.2	31.2	25.6	34.5	30.1	32.7	33.0	31.5
AUG	38.9	44.1	20.1	28.3	14.9	23.0	34.4	28.9		25.8	57.5	26.1	32.2	45.5	48.5	37.7	24.7	26.0
SEP	127.3	99.8	107.8	106.3	109.1	139.3	143.1	133.5		130.1	159.2	176.0	106.0	148.1	146.2	131.2	124.7	188.1
OKT	137.4	127.1	142.7	169.0	157.9	142.1	107.8	91.9		145.7	118.8	156.9	111.4	120.4	109.7	106.3	153.5	152.0
NOV	93.8	103.1	87.0	110.5	101.5	114.0	128.0	86.2		112.0	104.1	108.1	91.2	127.3	111.4	112.8	102.8	107.7
DEC	85.0	81.3	69.1	87.4	81.9	76.5	67.4	61.8		76.3	79.4	96.5	80.3	70.2	71.8	81.0	89.6	82.4
JAAR	784.6	766.9	748.6	899.6	807.9	807.1	791.0	691.9		870.8	821.7	897.8	703.8	798.3	751.3	773.1	851.1	776.9
NORM	874.4	842.3	843.6	953.2	892.6	850.4	853.2	858.0	889.2	932.0	878.1	903.3	857.8	833.3	794.2	794.5	935.9	836.8

DISTRICT 4

NR	251	252	255	257	263	256	317	344	348	352	356	359	364	365	366	369	371
MND	WEST BEEM STER	KOL HORN	OB DAM	HOOG WOOD	ASSEN DELFT	MARK EN	MARK NESSE	TOLLE BEEK	EMMEL OORD	NA GELE	KUINRE	LEMMER BUMA	DRON TEN	SWIF TER BANT	BID DING HUIZEN	LELY STAD	ZEE WOLDE
JAN	64.6	46.5	53.5	58.1	56.4	76.0	50.1	43.3	54.8	58.1	69.2	57.5	59.9	59.2	55.4	61.9	63.2
FEB	47.6	37.9	41.6	47.1	41.7	49.3	37.4	39.5	37.0	43.5	43.8	39.8	52.8	47.7	52.7	46.0	68.5
MRT	35.4	33.7	32.4	39.3	37.3	38.6	31.2	29.3	34.6	23.4	33.4	29.9	31.4	36.4	31.7	33.8	35.6
APR	20.6	24.4	24.5	27.9	21.4	27.9	27.5	28.0	34.5	26.0	33.1	26.4	24.6	30.2	25.2	25.0	22.1
MEI	64.4	43.2	57.0	49.2	62.7	88.5	75.7	80.7	75.8	90.8	92.1	79.7	89.3	79.1	78.2	97.6	67.8
JUN	50.8	66.2	57.0	50.0	54.6	55.9	58.4	56.1	70.9	70.4	63.1	72.0	70.8	67.6	48.8	47.2	40.2
JUL	33.8	44.5	33.6	43.4	26.9	28.0	50.1	33.7	50.3	44.0	38.2	45.3	22.8	37.8	31.6	31.8	33.6
AUG	23.9	17.9	23.7	19.8	35.4	19.5	37.1	36.4	51.4	41.0	69.1	42.3	108.1	45.2	38.9	31.7	32.6
SEP	114.5	134.0	138.9	133.7	139.3	90.0	91.6	72.5	71.5	88.3	87.8	68.5	90.1	89.3	110.0	95.5	105.4
OKT	143.0	107.5	134.7	136.5	132.8	158.3	117.0	115.5	123.2	106.0	109.6	112.7	112.2	140.8	115.5	128.3	175.7
NOV	91.5	101.3	102.7	94.5	118.0	104.1	110.9	83.1	105.8	120.5	115.5	116.5	112.8	118.0	104.8	102.4	119.9
DEC	91.2	77.8	86.3	86.0	101.6	92.9	64.6	51.8	66.0	63.5	76.1	86.7	65.5	73.6	79.5	64.4	85.1
JAAR	781.3	734.9	785.9	785.5	828.1	829.0	751.6	669.9	775.8	775.5	831.0	777.3	840.3	824.9	772.3	765.6	849.7
NORM	878.2	846.4	891.0	893.3	893.3	840.8	800.5	800.5	859.1	854.6	893.9	816.5	874.7	833.6	850.2	848.8	896.3

2013
NEERSLAG 8-8 UUR (MM)

NR	DISTRICT 5			DISTRICT 6														
	ZEE WOLDE SW	HARDER WIJK		STEEN WIJKS MOER	DWIN GE LOO	ZWOLLE	DENE KAMP	HOOGE VEEN	EMMEN	IJSSEL MUIDEN	RHEE ZER VEEN	HEINO	ZWEE LOO	VILS TEREEN	SCHOO NEBEEK	VROOMS HOOP	KLA ZIENA VEEN	DE DEMS VAART
JAN	63.0	52.7		58.4	66.3	57.5	56.1	62.4	75.1	59.0	68.0	57.6	73.6	68.3	55.7	59.8	63.2	65.9
FEB	54.8	56.0		38.2	43.2	43.5	38.4	45.1	42.1	44.4	43.3	47.8	45.7	40.4	44.1	48.3	41.2	52.8
MRT	32.6	29.5		23.4	24.6	32.7	20.3	24.9	25.8	33.4	30.3	37.7	28.0	34.9	20.6	32.3	21.0	31.2
APR	19.9	19.8		32.2	30.7	26.6	39.8	25.3	26.1	26.8	32.6	35.9	27.3	30.8	35.6	26.8	31.5	30.0
MEI	78.5	69.7		78.4	64.3	85.8	72.8	75.1	67.8	77.4	99.9	72.8	71.3	97.2	77.6	72.4	66.4	91.0
JUN	40.1	48.4		78.5	71.9	84.2	77.9	73.7	99.9	65.1	69.2	78.5	134.5	65.9	89.8	63.7	97.3	62.3
JUL	36.7	35.4		60.6	67.3	38.9	22.4	38.3	68.9	18.6	48.2	48.6	39.4	51.4	61.4	55.8	34.8	42.6
AUG	41.7	46.7		26.2	58.2	58.2	28.7	50.3	27.6	43.5	42.7	50.8	49.3	52.2	53.6	45.3	89.5	60.0
SEP	103.6	90.2		106.5	92.6	84.5	147.5	97.8	108.8	95.8	113.5	98.6	112.8	91.1	123.1	104.0	127.1	118.0
OKT	179.0	117.6		94.7	89.3	110.9	91.1	94.7	80.0	96.9	106.2	135.2	80.3	111.0	98.5	109.8	78.0	107.3
NOV	128.4	110.1		117.0	130.1	114.3	92.7	135.1	125.2	118.7	102.9	111.3	128.9	112.1	108.3	85.9	110.2	116.5
DEC	75.0	65.5		64.9	79.1	71.6	71.7	72.3	74.8	61.1	77.0	60.6	73.6	66.1	76.4	66.9	73.7	69.0
JAAR	853.3	741.6		779.0	817.6	808.7	759.4	795.0	822.1	740.7	833.8	835.4	864.7	821.4	844.7	771.0	833.9	846.6
NORM	845.8	830.2			913.6	846.7	797.9	878.6	869.7	855.1	827.9	801.1	841.2	854.7	769.1	815.7	777.8	858.0

NR	DISTRICT 6											DISTRICT 7					
	ROU VEEN	TUB BERGEN	RUINER WOLD	AL MELO	EN SCHEDE	HENGE LO (OV)	TWEN THE	HELLEN DOORN	WEER SELO	LET TELE	HOL TEN	OVER VEEN	ZAND VOORT	ZOE TER MEER	HEEM STEDE	LIJN DEN	HOOFD DORP
JAN	60.8	59.8	56.0	59.8	55.7	63.3	64.2	68.9	63.1	63.5	71.0	66.4	58.8	73.6	62.6	68.8	71.4
FEB	43.8	44.1	34.0	50.5	40.5	42.2	45.0	46.2	51.3	50.5	56.8	51.0	47.0	49.4	51.2	49.9	56.9
MRT	35.2	23.7	23.1	27.8	28.4	32.9	33.8	41.4	28.8	30.1	31.5	39.0	40.8	47.0	40.1	43.6	47.8
APR	23.9	31.3	24.9	27.3	27.2	32.8	33.6	29.2	27.4	31.9	34.2	23.8	24.4	31.9	28.4	30.4	31.2
MEI	82.6	65.6	74.1	55.4	43.0	49.9	56.2	68.1	64.9	56.5	58.8	72.1	74.1	107.1	79.4	89.5	90.3
JUN	72.9	69.6	69.8	93.8	96.0	104.7	100.9	67.1	67.8	83.3	81.4	55.9	51.8	67.0	44.2	52.6	61.7
JUL	37.9	78.9	38.4	39.6	18.3	35.9	23.0	59.3	54.4	47.6	39.8	31.3	29.8	50.3	34.6	39.6	36.6
AUG	53.2	37.6	46.3	30.6	67.3	26.8	37.1	45.3	35.6	44.2	34.4	26.6	21.8	31.5	18.9	25.7	17.4
SEP	94.7	143.2	94.1	123.5	159.9	136.9	165.4	102.4	132.9	109.8	118.3	164.8	195.3	141.1	151.6	141.9	157.5
OKT	91.1	92.6	82.1	94.8	78.0	100.9	99.0	106.1	101.5	134.3	118.2	145.1	136.3	174.8	133.6	136.6	145.8
NOV	130.6	98.9	119.9	103.0	68.1	89.2	85.4	101.5	91.8	117.7	113.1	125.2	127.3	133.4	122.8	125.7	124.6
DEC	67.3	80.9	70.7	69.1	78.4	80.1	89.4	80.9	75.4	72.8	76.9	90.4	82.4	77.8	78.0	78.7	88.0
JAAR	794.0	826.2	733.4	775.2	760.8	795.6	833.0	816.4	794.9	842.2	834.4	891.6	889.8	984.9	845.4	883.0	929.2
NORM	859.9	817.3		851.1	829.4	833.5	832.7	853.3	826.8	828.6		904.3	835.2		896.8	906.4	930.9

NR	DISTRICT 7																	
	ROELOF ARENDS VEEN	BOS KOOP	GOUDA	KAT WIJK	DELFT	NU MANS DORP	BERG SCHEN HOEK	LISSE	STRIJ EN	OOST VOORNE	AALS MEER	BAREN DRECHT	N.HEL VOET	BRIEL LE	POORTU GAAL	ZEG VELD	VALKEN BURG VK	H.VAN H'LAND M'PAD
JAN	76.2	82.7	66.5	61.6	73.5	59.2	77.3	60.3	55.6	70.8	66.4	80.7	70.5	74.5	75.7	61.6	64.3	49.8
FEB	56.5	48.6	43.4	43.8	43.4	54.9	43.3	43.9	45.8	54.4	51.0	51.1	57.4	56.6	50.7	45.8	43.9	42.7
MRT	42.7	46.8	40.3	45.4	47.2	36.7	45.6	46.3	30.3	38.0	41.3	40.9	29.0	39.8	38.2	42.5	44.4	38.5
APR	26.7	28.2	22.6	24.4	25.0	28.4	29.4	27.9	22.6	26.7	27.5	28.0	26.8	30.4	29.9	26.5	23.3	20.6
MEI	82.9	104.6	96.2	88.9	109.5	107.3	113.1	75.8	112.2	107.1	110.0	113.2	99.4	102.5	107.7	104.5	79.2	105.7
JUN	60.0	54.1	48.4	72.6	74.8	48.0	54.8	55.9	42.9	67.4	72.1	53.5	63.7	65.8	48.2	50.3	73.7	63.4
JUL	34.4	44.7	49.0	38.0	33.1	61.4	50.1	39.1	60.7	50.4	30.2	50.4	51.8	47.3	45.8	33.7	39.0	37.6
AUG	16.4	27.0	29.3	24.2	28.9	29.3	36.6	26.0	29.4	42.0	18.5	43.0	33.6	49.6	38.6	21.2	28.6	20.1
SEP	140.1	148.8	120.8	112.9	147.0	94.7	130.4	133.1	105.0	157.7	130.3	128.1	111.6	153.0	125.8	118.2	121.0	151.2
OKT	156.2	181.1	159.8	168.2	194.2	139.2	157.1	133.0	120.3	173.5	143.1	176.9	199.4	169.0	178.8	193.1	170.5	174.8
NOV	119.4	143.8	120.0	121.1	127.5	106.8	112.8	125.5	103.7	141.4	107.0	133.9	127.1	137.7	134.8	127.4	126.9	131.1
DEC	80.5	82.3	67.0	84.0	72.6	50.2	65.3	80.5	44.2	68.7	78.5	65.3	51.8	62.1	62.3	75.5	90.7	54.7
JAAR	892.0	992.7	863.3	885.1	976.7	816.1	915.8	847.3	772.7	998.1	875.9	965.0	922.1	988.3	936.5	900.3	905.5	890.2
NORM	883.8	913.8	877.7	905.1	913.2	848.4	932.6	873.7	822.9	863.0	882.4	931.9	808.1	892.3	887.4	839.5	899.4	872.3

DISTRICT 7											DISTRICT 8						
NR	479	480	481	482	483	548	559	561	563	572	328	329	336	350	509	510	514
MND	MAAS LAND	HON SELEERS DIJK	VOOR SCHO TEN	HENDRIK IDO AM BACHT	KRIM- PEN AD LEK	LOENEN A/D VECHT	VLEU TEN	BEN SCHOP	WEESP	AB COUDE	HEERDE	WAPEN VELD	OLDE BROEK	ELBURG	DOORN	VAAS SEN	EPE
JAN	56.3	87.7	75.0	74.9	88.4	56.5	57.7	60.1	67.1	52.7	62.3	62.2	59.8	56.4	64.6	65.7	63.8
FEB	40.8	43.9	47.0	48.4	46.0	47.5	47.0	47.9	56.2	50.6	53.7	57.6	50.1	42.9	48.2	50.8	61.2
MRT	41.8	48.4	43.3	40.0	39.8	40.5	39.5	42.6	37.3	44.0	30.5	32.5	32.6	31.1	41.5	34.2	31.5
APR	24.7	24.1	25.3	27.1	29.4	25.1	21.1	29.3	25.3	23.7	30.2	29.3	27.9	24.9	30.1	29.8	28.8
MEI	95.5	91.1	95.4	109.8	113.6	94.8	90.7	96.8	99.7	98.3	86.6	74.4	86.8	75.9	67.1	68.4	74.3
JUN	61.8	79.8	73.3	47.1	51.4	57.0	50.2	62.8	60.3	59.5	72.1	71.4	52.7	61.3	52.7	66.3	74.0
JUL	51.1	54.4	35.9	58.3	42.6	36.4	58.0	54.1	26.6	29.4	40.5	45.6	36.5	36.9	63.1	35.7	32.5
AUG	26.7	32.3	21.7	34.1	43.4	19.4	29.1	30.7	27.8	21.6	34.0	61.3	45.7	53.8	50.8	60.6	56.8
SEP	134.2	156.9	131.6	117.8	138.5	106.7	94.1	116.9	95.1	100.4	102.2	102.5	126.4	107.3	127.1	120.9	108.9
OKT	211.7	170.7	182.1	152.4	155.6	202.4	177.3	149.0	190.4	195.3	117.0	125.9	116.6	108.0	163.5	127.7	121.8
NOV	120.2	118.5	132.8	114.4	129.5	129.6	111.4	98.6	119.6	127.5	116.6	113.7	117.0	110.7	145.8	112.8	125.3
DEC	57.7	56.1	85.5	59.5	70.8	70.2	73.1	67.6	78.6	80.4	66.7	64.8	58.7	54.5	80.6	76.1	75.5
JAAR	922.5	963.9	948.9	883.8	949.0	886.1	849.2	856.4	884.0	883.4	812.4	841.2	810.8	763.7	935.1	849.0	854.4
NORM			940.1	879.0	953.7	882.0	838.0	839.5	892.2	898.7	847.9	887.6	909.0	819.7	893.0	929.4	898.9

DISTRICT 8																		
NR	523	541	542	543	546	547	557	558	560	564	565	567	570	571	573	576	578	579
MND	WIJK B/DUUR STEDE	ARNHEM	PUT TEN	APRIL DOORN	WOUDEN BERG	NIJ KERK	EER BEEK	LUN TEREN	AME RONGEN	HULS HORST	VOORT HUI ZEN	KOOT WIJK	ELS FEET	HARS KAMP	BEEK BERGEN	SPA KEN BURG	OOSTER BEEK	VEE NEN DAAL
JAN	62.0	72.6	68.2	67.9	58.9	55.8	65.5	62.2	56.1	67.8	63.0	62.8	68.1	48.6	61.6	67.0	69.0	60.6
FEB	45.8	64.4	58.5	47.6	58.7	45.1	47.8	56.0	42.9	56.4	51.4	57.4	52.0	59.5	54.0	54.3	64.4	46.8
MRT	42.0	48.0	31.9	31.1	41.3	33.2	32.8	35.6	36.5	37.0	30.0	33.2	33.9	28.9	32.1	35.4	43.5	41.0
APR	29.3	35.4	29.3	23.7	32.3	21.0	28.3	26.6	25.0	25.2	28.2	31.1	32.2	28.1	27.6	19.5	31.4	21.2
MEI	81.9	69.5	68.5	67.6	65.5	60.1	55.3	55.4	56.0	68.3	57.5	76.7	89.2	51.1	69.0	84.4	57.1	54.8
JUN	59.8	74.5	43.9	66.4	54.2	38.0	79.2	54.5	47.9	50.9	40.2	59.1	54.7	39.1	52.6	45.0	48.0	48.3
JUL	49.9	63.0	45.0	36.3	62.0	49.4	44.7	52.5	54.8	41.1	44.4	43.8	52.8	38.6	41.8	42.4	49.7	53.4
AUG	42.6	39.9	49.6	50.5	55.0	50.0	34.8	46.3	32.6	49.2	49.6	51.2	47.9	54.2	44.0	42.4	42.8	39.3
SEP	114.6	132.7	105.2	120.8	131.7	103.8	112.4	122.7	118.5	125.8	100.8	125.6	116.2	117.3	126.7	121.4	121.1	127.3
OKT	154.1	111.9	140.7	133.9	164.1	147.2	104.7	143.1	139.9	149.9	145.0	129.9	142.6	129.1	145.0	170.5	115.3	132.5
NOV	126.4	99.2	133.9	128.2	118.8	128.8	95.3	109.7	111.6	130.6	123.0	124.7	138.4	99.2	104.4	133.3	94.6	109.0
DEC	72.5	85.3	72.8	73.6	95.2	73.0	76.7	74.9	63.0	83.0	74.8	72.8	91.6	59.1	80.5	73.6	75.5	77.3
JAAR	880.9	896.4	847.5	847.6	937.7	805.4	777.5	839.5	784.8	885.2	807.9	868.3	919.6	752.8	839.3	889.2	812.4	811.5
NORM	797.1	928.2	920.7	967.4	859.8	837.8	903.3	873.3	850.8	869.2	872.5	904.4	938.7	863.7	980.6	858.8	914.2	853.8

DISTRICT 8										DISTRICT 9								
NR	580	582	583	591	593	595	596	588	645	663	666	667	669	673	674	678	679	
MND	BARNE VELD	HA MERS VELD	WAGE NINGEN PD	DEE LEN	LAREN	SOEST	EEMNES	DUI VEN	HENGE LO (GLD)	LOCHEM	WIN TERS WIJK	DOETIN CHEM	BOR CULO	GEN DRIN GEN	REKKEN	ALMEN	HERWEN	
JAN	63.0	56.2	62.4	69.7	68.1	69.6	67.9	46.2	60.9	62.4	61.1	53.6	58.5	49.4	53.3	54.4	50.7	
FEB	54.6	58.0	51.9	56.5	56.7	53.0	53.8	55.7	41.6	47.8	46.5	47.2	48.4	51.1	49.1	44.1	45.3	
MRT	32.7	35.7	42.0	38.0	34.2	44.0	40.5	42.3	23.5	29.5	42.1	44.1	29.7	47.1	31.8	30.8	46.4	
APR	32.1	28.8	29.5	33.5	28.9	30.2	24.0	34.0	30.6	35.7	41.0	32.8	47.6	43.3	32.4	30.9	34.0	
MEI	46.1	64.2	58.3	69.2	82.0	73.8	95.1	59.5	58.7	62.4	56.7	57.3	59.1	54.7	51.8	53.4	62.6	
JUN	42.7	43.4	46.9	53.7	57.0	47.8	45.8	60.3	61.8	74.5	73.4	70.9	100.4	78.0	86.6	58.8	56.4	
JUL	53.5	70.2	55.4	53.4	36.6	53.1	36.3	44.5	40.8	43.3	31.9	35.8	46.8	46.4	28.0	41.8	67.6	
AUG	52.6	43.5	30.2	51.9	34.2	40.7	33.3	40.9	35.8	32.6	33.4	40.3	38.7	34.0	35.9	45.1	30.8	
SEP	106.8	122.8	114.0	126.1	105.5	130.5	106.1	129.4	134.6	139.0	161.2	120.9	163.2	145.4	165.2	128.4	126.6	
OKT	143.4	164.0	116.5	141.4	220.8	175.9	192.1	87.8	100.2	89.1	81.3	92.3	87.3	75.7	76.8	91.2	89.3	
NOV	115.9	146.1	95.4	101.1	121.0	137.8	126.8	77.0	86.2	86.5	70.5	77.8	91.5	71.4	79.1	85.6	81.9	
DEC	93.4	90.5	70.1	80.3	81.8	84.4	82.7	74.9	71.4	77.2	102.0	74.5	74.3	75.4	81.2	68.2	66.7	
JAAR	836.8	923.4	772.6	874.8	926.8	940.8	904.4	752.5	746.1	780.0	801.1	747.5	845.5	771.9	771.2	732.7	758.3	
NORM	895.2	919.5	847.3	922.8	930.1			822.7	824.3	828.5	862.0	821.4	752.3	800.2	804.7	822.0		

2013
NEERSLAG 8-8 UUR (MM)

NR	DISTRICT 9							DISTRICT 10									
	680	682	683	684	686	688	689	434	465	539	549	562	569	584	589	830	835
MND	AAL TEN	MAR KELO	LICH TEN VOORDE	LIE VELDE	WOOLD	HUP SEL	DEVEN TER	GROOT AMMERS	OD AL BLAS	NIJ MEGEN	CULEM BORG	TIEL	HEU MEN	GELDER MALSEN	ZET TEN	HER WIJNEN	ANDEL
JAN	60.4	56.6	58.8	52.8	63.9	53.8	59.3	72.6	78.2	53.1	65.3	51.1	57.2	72.1	58.7	64.0	63.8
FEB	45.6	44.7	47.7	45.8	50.8	54.5	53.5	42.9	48.2	54.8	51.1	43.7	58.0	49.6	49.8	47.0	45.7
MRT	46.4	26.9	37.3	38.4	48.1	30.7	28.2	43.7	39.3	45.5	40.7	38.6	35.1	37.4	59.9	34.7	31.7
APR	41.7	30.5	28.0	36.8	37.3	35.0	22.6	23.6	29.4	32.2	24.0	23.6	36.1	37.3	33.3	35.8	33.1
MEI	58.2	71.2	55.9	61.0	62.2	62.9	50.8	99.1	114.6	49.6	75.5	61.8	51.5	71.6	51.2	75.9	69.9
JUN	75.3	70.3	73.2	67.7	80.1	74.3	67.1	45.2	48.8	44.8	59.9	44.6	46.1	46.4	50.7	47.0	42.2
JUL	32.2	35.4	36.5	27.9	34.3	34.0	50.3	56.9	64.0	35.3	52.1	58.4	51.2	75.0	55.8	53.0	50.8
AUG	40.3	43.5	39.2	38.3	38.0	43.3	42.3	31.3	34.5	36.3	40.3	30.0	31.3	32.4	28.6	45.4	41.5
SEP	140.3	129.1	162.2	168.8	174.8	173.9	115.7	103.0	112.5	129.0	126.8	105.0	132.9	114.3	97.8	88.4	93.4
OKT	87.7	105.9	91.3	84.0	88.7	84.0	115.8	154.4	128.2	98.7	169.7	148.2	106.6	157.2	120.3	150.4	152.4
NOV	68.4	88.9	71.8	85.7	72.8	85.9	109.5	118.2	111.2	73.0	132.9	96.2	93.9	103.5	84.1	96.7	103.5
DEC	94.9	74.1	78.4	84.6	98.8	92.3	67.4	71.7	61.5	56.8	84.5	62.0	71.0	74.3	67.7	69.7	71.4
JAAR	791.4	777.1	780.3	791.8	849.8	824.6	782.5	862.6	870.4	709.1	922.8	763.2	770.9	871.1	757.9	808.0	799.4
NORM	860.8	845.1	825.7	837.4	901.4		827.0	856.5	883.4	798.9	791.5	812.8	799.8	823.9	826.8	823.5	836.3

NR	DISTRICT 10				DISTRICT 11												
	836	840	910	917	446	447	462	471	705	733	735	736	737	738	740	741	742
MND	GORIN CHEM	NIEU WEN DIJK	AMMER ZODEN	ZALT BOMMEL	GOEDE REEDE	DEN BOMMEL	DIRKS LAND	OD DORP POLDER	BRES KENS	VLIS SINGEN	KAPEL LE	BROU WERS HAVEN	KERK WERVE	BIER VLIET	ST KRUIS	STAVE NISSE	TER NEU ZEN
JAN	77.3	59.7	66.2	68.3	68.8	57.2	64.8	55.8	61.4	57.2	73.3	57.0	61.2	64.8	63.7	66.1	56.3
FEB	48.3	42.4	46.4	47.9	51.3	52.3	51.4	50.0	47.9	47.7	53.6	48.8	47.3	45.9	39.4	53.2	43.1
MRT	44.3	32.8	26.2	32.5	29.2	36.1	29.4	30.6	36.2	41.0	35.8	27.9	31.6	50.0	52.5	32.9	48.1
APR	28.3	25.2	27.2	27.1	21.8	26.1	24.9	24.1	22.1	20.1	28.4	23.9	26.2	17.6	20.4	28.9	23.1
MEI	85.6	81.0	61.0	76.5	93.8	106.8	102.6	104.3	86.3	111.8	110.4	106.2	113.6	93.3	90.5	121.7	100.6
JUN	61.4	42.0	55.1	55.4	74.2	39.5	59.4	93.5	39.1	51.2	69.8	110.2	114.8	45.8	31.8	33.8	51.1
JUL	57.6	65.9	53.8	67.7	47.2	49.2	59.9	40.3	59.1	64.7	60.4	47.5	46.4	76.0	73.9	52.7	83.9
AUG	25.4	38.2	35.1	39.0	37.4	25.7	21.8	28.1	15.7	27.6	22.0	23.6	12.6	24.1	17.0	20.8	24.1
SEP	101.8	106.0	95.4	97.7	112.4	98.7	127.1	114.9	86.8	108.4	117.3	99.8	99.5	106.8	93.9	110.3	94.8
OKT	153.2	142.2	151.3	157.2	226.2	140.9	226.8	211.3	134.7	142.1	154.4	179.1	162.4	133.8	147.1	147.3	139.4
NOV	129.4	108.2	85.3	98.5	131.6	123.6	131.1	126.4	124.3	127.4	141.9	133.9	127.4	129.1	117.8	114.4	108.8
DEC	63.8	61.5	68.5	80.8	57.7	56.9	58.1	53.8	61.1	45.5	54.0	54.2	54.5	50.1	55.7	50.5	41.3
JAAR	876.4	805.1	771.5	848.6	951.6	813.0	957.3	933.1	774.7	844.7	921.3	912.1	897.5	837.3	803.7	832.6	814.6
NORM	852.1	849.2	800.5	805.0	820.4	842.8	835.5	788.6	788.2		865.2	793.3	804.1	826.7	839.8	842.3	812.8

NR	DISTRICT 11																	
	743	744	746	747	749	750	751	752	754	755	756	757	758	760	761	762	763	764
MND	NOORD GOUWE	ANNA JACOBA POLDER	WEST KAPEL LE	KRAB BEN DIJKE	WILHELMINA DORP	RIL LAND	VROU WEN POLDER	HAAM STEDE	OVE ZANDE	KORT GENE	MIDDEL BURG	THOLEN	WOL PH'RTS DIJK	'S HEE REN HOEK	PHI LIP PINE	SCHOON DIJKE	CAD ZAND	KLOOS TER ZANDE
JAN	54.0	51.3	61.4	59.4	68.7	55.2	56.0	56.7	63.0	61.0	49.4	56.6	60.1	70.6	60.5	72.4	53.8	60.8
FEB	53.9	50.3	56.6	54.7	50.9	53.5	56.1	59.3	48.4	61.4	44.1	50.5	54.4	55.4	43.9	48.5	39.4	48.4
MRT	32.8	28.8	48.4	34.7	33.6	33.5	37.4	32.5	29.4	32.4	38.3	35.9	40.0	36.7	37.7	52.5	42.0	36.4
APR	24.5	22.3	26.4	26.7	27.3	27.6	24.5	25.7	22.2	25.4	17.3	21.4	22.0	27.6	21.9	29.9	26.1	25.1
MEI	108.4	100.3	103.5	92.5	114.9	94.7	113.4	104.8	104.5	123.0	105.3	109.3	145.9	114.9	92.1	88.5	90.0	95.0
JUN	62.7	38.5	64.0	46.8	45.3	55.0	84.0	122.1	70.5	65.1	64.2	57.7	46.6	52.8	42.4	52.7	34.6	50.3
JUL	51.9	49.3	46.6	77.5	60.2	82.0	50.7	45.8	77.0	64.0	52.0	78.5	58.8	64.3	62.5	69.3	64.7	75.8
AUG	17.8	24.7	31.0	30.6	24.1	29.0	32.2	19.0	21.8	16.8	21.8	30.3	19.1	22.4	21.9	19.9	17.8	25.6
SEP	103.4	106.0	93.3	105.0	109.2	113.4	107.9	116.1	104.7	110.7	96.5	119.0	114.3	115.1	122.7	118.3	96.6	126.3
OKT	171.0	170.5	184.3	125.2	156.6	140.4	151.5	167.6	142.3	173.1	154.3	116.2	165.4	184.5	147.9	139.9	151.8	135.8
NOV	121.0	128.2	160.1	108.8	127.6	118.0	143.4	121.9	116.8	129.3	142.7	118.4	134.8	142.1	123.4	143.2	121.5	112.5
DEC	55.4	53.7	55.4	43.9	59.2	44.3	54.0	47.5	41.5	49.3	51.3	50.1	48.6	50.9	44.6	53.6	56.5	48.0
JAAR	856.8	823.9	931.0	805.8	877.6	846.6	911.1	919.0	842.1	911.5	837.2	843.9	910.0	937.3	821.5	888.7	794.8	840.0
NORM	761.9	835.3	784.4	843.7	858.7	816.7	836.3	804.8	849.8	812.0	804.6	837.8	842.2	845.8	819.1	834.9	825.3	867.9

NR	DISTRICT 11		DISTRICT 12									DISTRICT 13				
	767	770	828	829	832	833	834	837	838	839	841	827	831	843	844	892
MND	KA PELLE BRUG	WEST DORPE	OUDEN BOSCH	ZUN DERT	BERGEN O/ZOOM	OOS TER HOUT	CHAAM	STEEN BERGEN	GINNE KEN	HOOGER HEIDE	KLUN DERT	TIL BURG	ES BEEK	GILZE RIJEN	CA PELLE	GIERS BER GEN
JAN	68.8	71.7	59.7	62.0	52.9	72.1	64.0	47.5	60.9	60.2	63.9	62.4	61.3	72.6	59.3	64.9
FEB	46.3	55.0	52.2	53.7	47.8	50.6	55.2	48.8	46.4	49.1	55.7	52.6	58.6	54.8	49.6	52.0
MRT	46.0	52.3	31.7	28.9	26.2	31.5	28.3	28.2	26.3	33.0	31.0	27.1	35.4	24.8	28.2	23.9
APR	24.8	28.9	26.3	31.9	22.8	34.0	29.5	25.5	32.4	35.1	29.4	40.3	31.9	31.6	24.3	30.2
MEI	106.4	98.5	97.2	105.0	110.3	96.6	91.7	101.5	92.1	109.6	105.4	84.0	98.9	90.1	74.8	72.2
JUN	71.6	59.6	46.6	52.9	42.2	68.4	43.7	44.4	47.1	44.9	37.0	51.2	56.7	43.4	45.6	59.0
JUL	83.6	83.7	67.1	48.4	66.2	59.8	61.3	70.9	53.0	85.8	62.5	58.4	56.8	61.1	48.8	56.3
AUG	21.8	37.2	23.6	38.2	25.5	57.2	37.6	24.2	38.2	26.0	22.5	31.8	46.0	34.8	34.6	57.6
SEP	118.9	115.3	107.2	108.1	102.0	146.0	105.9	118.0	121.7	96.1	112.7	108.3	115.1	120.5	99.7	111.1
OKT	112.8	129.1	118.4	106.8	107.6	154.9	113.4	144.1	119.2	112.3	150.6	111.8	118.3	141.0	124.3	133.7
NOV	131.9	100.0	124.5	109.9	117.1	118.7	97.5	143.3	107.4	108.9	118.0	93.0	109.1	100.6	87.7	85.7
DEC	52.8	52.7	56.3	57.6	45.4	74.9	61.2	62.0	66.5	46.4	57.5	62.5	85.6	72.8	56.2	63.9
JAAR	885.7	884.0	810.8	803.4	766.0	964.7	789.3	858.4	811.2	807.4	846.2	783.4	873.7	848.1	733.1	810.5
NORM	848.1	815.9	850.9	866.5	812.4	856.3	823.4	868.2	860.6	838.4	854.9	852.6	859.8	852.1	793.2	

DISTRICT 13

NR	896	899	901	903	904	905	906	907	908	909	911	912	914	915	918	919	920	926
	HEL MOND	GEMERT	NU LAND	MEGEN	SOME REN	ST ANTHO NIS	OIR SCHOT	BOX TEL	DEURNE	MILL	DIN THER	LEENDE	OSS	EERSEL	MAAR HEEZE	EIND HOVEN VB	VOLKEL	WAAALRE
JAN	41.5	53.2	69.8	56.8	47.9	56.2	59.4	67.1	40.5	61.4	59.4	48.9	55.0	53.1	48.0	51.8	58.7	50.6
FEB	48.6	55.2	55.6	57.5	55.3	55.8	46.5	51.0	57.8	56.4	56.7	45.5	48.4	50.8	46.1	49.5	57.7	45.6
MRT	26.0	29.9	30.3	36.6	32.5	33.2	26.8	24.9	35.4	32.3	30.0	28.7	27.7	30.1	32.3	35.0	31.1	32.6
APR	32.7	48.4	34.1	37.2	31.9	36.7	32.1	31.8	37.6	39.7	40.6	27.7	27.5	32.1	27.9	32.0	36.9	29.3
MEI	62.1	69.0	66.9	54.3	78.0	48.2	78.3	73.9	69.7	50.3	76.9	85.5	56.6	98.2	77.6	75.9	51.5	79.0
JUN	48.8	59.7	62.0	45.3	54.5	54.9	48.6	47.5	55.9	57.4	67.3	51.0	49.3	52.4	49.3	58.2	59.8	51.6
JUL	22.1	21.8	46.4	57.0	38.1	54.3	53.2	56.9	60.4	38.3	55.8	22.5	56.1	75.2	75.2	39.0	32.7	33.5
AUG	48.9	29.9	32.7	31.4	33.8	34.6	29.3	29.1	43.2	31.5	39.8	31.0	35.2	42.4	22.3	32.1	44.0	30.0
SEP	93.5	110.2	114.0	107.2	96.9	135.2	109.0	115.4	102.6	121.0	110.6	94.7	103.5	110.3	91.4	110.2	112.3	113.4
OKT	91.4	93.5	130.5	116.2	83.8	82.4	108.6	114.6	84.4	94.3	109.0	85.8	122.9	105.3	75.1	93.1	97.6	86.5
NOV	77.7	87.2	94.9	90.3	82.0	86.9	86.2	84.9	82.2	90.7	90.3	100.7	86.9	99.8	93.1	88.9	87.0	98.9
DEC	64.0	70.9	90.2	66.9	70.4	84.1	65.0	62.8	67.3	81.3	70.7	77.9	66.8	77.5	80.6	65.3	76.2	71.5
JAAR	657.3	728.9	827.4	756.7	705.1	762.5	743.0	759.9	737.0	754.6	807.1	699.9	735.9	827.2	718.9	731.0	745.5	722.5
NORM	814.4	778.2	837.7	816.3	773.7	804.2	798.6	810.5	770.0	822.4	795.5	804.6	763.1	804.5	745.0	787.1	813.4	

DISTRICT 14

NR	883	897	913	921	922	923	961	964	967	970	962	963	965	966	968	969	971
	SEVE NUM	VENLO	IJSSEL STEYN	VENRAY	SIEBEN GE WALD	ARCEN	ROER MOND	WEERT	HEI BLOEM	STRAMP ROY	UBACHS BERG	VAL KEN BURG	SCHAEBS BERG	SCHIN NEN	VAAALS	STEIN	NOOR BEEK
JAN	44.2	56.4	50.4	44.1	53.3	46.7	40.2	41.3	46.9	46.0	49.0	51.1	58.1	53.7	68.8	50.6	56.2
FEB	61.6	64.7	72.4	60.9	58.6	71.2	49.0	48.3	47.7	50.6	56.7	62.7	66.5	64.1	63.9	60.0	57.4
MRT	29.1	34.5	41.3	32.4	30.9	35.2	35.8	29.8	33.8	36.1	33.4	44.4	56.8	47.6	36.9	42.6	44.7
APR	23.0	19.6	30.7	25.3	39.5	21.4	17.3	26.1	14.1	19.0	21.3	20.0	24.7	26.3	21.6	19.7	16.8
MEI	70.4	71.2	65.7	62.8	62.4	68.9	80.2	74.7	77.4	86.5	110.5	115.4	120.8	115.2	113.2	112.0	110.0
JUN	56.5	57.0	61.7	61.2	62.5	52.0	46.2	54.1	47.5	55.9	81.4	88.0	101.8	80.6	91.1	68.0	76.5
JUL	46.5	30.8	38.3	44.5	33.6	45.8	50.9	76.0	57.9	62.6	41.1	46.9	42.8	44.8	45.9	54.9	44.9
AUG	34.9	46.5	30.6	31.5	26.9	51.6	28.3	21.3	21.7	30.6	30.6	29.2	31.6	30.3	37.8	25.3	26.4
SEP	119.0	141.0	108.7	128.0	140.1	134.3	91.5	94.7	83.6	67.0	76.3	78.2	76.4	81.2	85.7	78.3	104.6
OKT	82.6	73.5	80.4	78.4	78.3	85.8	74.2	79.2	68.1	80.2	56.8	64.4	61.9	72.1	74.8	74.2	75.2
NOV	82.8	82.5	81.6	72.7	80.5	80.7	84.8	82.8	79.5	93.3	99.4	97.8	97.5	89.7	90.2	94.9	100.8
DEC	82.9	80.4	67.1	74.2	92.3	92.1	62.5	83.2	78.6	77.2	62.7	68.4	63.8	71.3	61.3	84.0	61.4
JAAR	733.5	758.1	728.9	716.0	758.9	785.7	660.9	711.5	656.8	705.0	719.2	766.5	802.7	776.9	791.2	764.5	774.9
NORM	777.2	804.9	775.6	766.3			742.5	772.0	756.3	751.0	837.4	891.8	821.4	865.5	950.6	820.5	848.5

2013
NEERSLAG 8-8 UUR (MM)

DISTRICT 15

NR	973	974	979	980	981	982
MND	BEEK	BUCH TEN	ECHT	EPEN	OOST- MAAR LAND	SCHIN VELD
JAN	49.5	50.9	32.2	62.0	51.8	38.2
FEB	56.2	45.6	43.1	59.4	51.8	46.8
MRT	39.1	38.5	35.9	35.6	29.2	31.1
APR	22.8	21.3	13.7	16.9	15.9	21.7
MEI	106.5	103.9	90.5	120.2	102.7	102.9
JUN	74.7	61.4	61.2	84.0	80.2	58.5
JUL	41.7	38.5	56.4	44.5	47.2	51.0
AUG	23.3	26.4	22.0	25.1	18.2	32.8
SEP	82.7	80.8	83.2	100.0	92.0	75.9
OKT	65.9	62.9	63.4	73.1	71.1	58.4
NOV	85.3	85.7	78.0	90.1	110.4	77.6
DEC	69.6	81.3	80.8	53.0	62.0	67.7
JAAR	717.3	697.2	660.4	763.9	732.5	662.6
NORM	794.3	770.3	723.2	909.5	768.3	

NR	270	277	286	249	269	279	210	240	275	290	344	356	283	319	350	370	375	377	391
MND	LEEU WARDEN	WERS OOG	NIEUW BEERTA	BERK HOUT	LELY STAD	HOOGE VEEN	VALKEN BURG	SCHIP HOL	DEE LEN	TWEN THE	R'DAM	HER WIJNEN	HUP SEL	WEST DORPE	GILZE RIJEN	EIND HOVEN	VOLKEL	ELL	ARCEN
JAN	8.4	7.3	6.7	9.3	8.0	6.4	9.9	9.1	6.9	5.8	9.8	9.1	6.5	8.4	8.9	7.8	7.5	7.7	7.2
FEB	13.0	11.9	11.6	15.3	13.3	12.3	15.5	15.7	13.0	11.6	14.8	14.6	12.5	14.5	13.5	12.5	12.6	13.5	12.3
MRT	30.8	31.1	28.3	31.5	30.4	29.3	31.9	32.1	28.1	29.4	30.2	29.8	30.1	29.9	30.2	30.6	30.4	30.8	31.1
APR	61.6	62.5	58.9	64.2	58.7	57.4	63.0	62.6	55.0	56.4	60.6	59.8	59.0	62.9	59.6	58.9	58.7	60.6	59.6
MEI	76.1	77.2	74.5	78.5	69.8	72.8	76.3	75.2	69.1	71.8	74.3	72.5	73.1	70.1	69.8	72.8	72.4	74.7	72.4
JUN	84.8	83.0	90.8	91.1	88.9	92.0	95.0	93.4	88.8	93.6	91.6	90.9	94.7	89.6	91.0	92.7	93.8	94.9	94.8
JUL	110.9	110.0	113.0	111.9	110.8	104.7	114.5	112.6	104.4	105.8	113.2	110.1	108.4	110.8	111.7	113.6	111.4	116.3	111.4
AUG	94.5	94.2	89.8	96.7	93.0	92.2	95.4	96.1	88.4	89.7	89.3	89.1	91.1	87.0	88.4	89.0	90.4	91.5	89.9
SEP	50.3	49.5	47.1	50.0	50.5	48.5	52.6	51.3	48.5	47.3	51.8	52.5	49.6	53.7	54.1	55.8	53.8	57.7	52.5
OKT	28.1	28.5	29.3	28.3	30.2	28.4	28.7	28.6	28.9	30.1	29.3	30.4	31.0	31.4	31.1	30.4	29.8	31.6	29.8
NOV	11.5	11.1	11.4	11.7	10.4	10.9	10.0	10.1	9.7	10.0	10.3	11.4	10.4	11.1	11.0	10.7	10.7	10.6	9.8
DEC	7.4	6.7	6.7	8.0	7.8	6.6	8.3	8.3	7.8	7.1	9.1	8.7	7.9	10.4	9.4	9.2	8.8	9.9	8.0
JAAR	577.4	573.0	568.1	596.5	571.8	561.5	601.1	595.1	548.6	558.6	584.3	578.9	574.3	579.8	578.7	584.0	580.3	599.8	578.8

REFERENTIE
GEWASVERDAMPING (MM)DOORLOPEND POTENTIEEL
NEERSLAGOVERSCHOT (MM)

AANTAL SNEEUWDEKDAGEN

NR	235	280	260	310	380	NR	235	280	260	310	380	NR	025	161	550	733	973
MND	DE KOOY	EELDE	DE BILT	VLIS SINGEN	BEEK	MND	DE KOOY	EELDE	DE BILT	VLIS SINGEN	BEEK	MND	DE KOOY	EELDE	DE BILT	RIT THEM	BEEK
JAN	9.3	7.1	8.4	9.4	6.8	JAN	9.3	7.1	8.4	9.4	6.8	JAN	16	7	13	13	14
FEB	15.2	12.0	14.1	15.4	13.6	FEB	15.2	12.0	14.1	15.4	13.6	FEB	8	6	11	2	10
MRT	34.6	28.0	30.1	29.5	30.1	MRT	34.6	28.0	30.1	29.5	30.1	MRT	1	4	4	2	11
APR	66.4	58.7	59.2	62.7	60.2	APR	-56	-28	-36	-43	-39	APR	-56	-28	-36	-43	-39
MEI	82.7	71.0	69.6	72.7	73.0	MEI	-102	-33	-19	-10	-12	MEI	-102	-33	-19	-10	-12
JUN	91.1	85.1	87.1	90.3	87.5	JUN	-139	-50	-56	-59	-25	JUN	-139	-50	-56	-59	-25
JUL	112.6	108.4	109.6	116.6	118.9	JUL	-222	-126	-125	-118	-106	JUL	-222	-126	-125	-118	-106
AUG	100.5	91.5	90.1	98.4	90.2	AUG	-290	-142	-188	-196	-171	AUG	-290	-142	-188	-196	-171
SEP	52.1	48.7	49.4	56.9	54.7	SEP	-218	-108	-124	-146	-159	SEP	-218	-108	-124	-146	-159
OKT	29.0	28.8	29.1	33.3	31.3	OKT	-158	-71	8	-38	-136	OKT	-158	-71	8	-38	-136
NOV	11.8	11.2	9.9	11.4	9.4	NOV	11.8	11.2	9.9	11.4	9.4	NOV
DEC	8.2	6.6	8.4	10.6	9.7	DEC	8.2	6.6	8.4	10.6	9.7	DEC
JAAR	613.5	557.1	565.0	607.2	585.4	JAAR	613.5	557.1	565.0	607.2	585.4	JAAR	613.5	557.1	565.0	607.2	585.4

SNEEUWDEK DAG IS EEN DAG WAAROP
EEN SNEEUWDEK IS GECONSTATEERD OM 08.00 UUR

NEERSLAGGEMIDDELDEN PER DISTRICT (MM)

	D1	D2	D3	D4	D5	D6	D7	D8
JAAR	730.9	765.5	792.1	793.6	789.8	806.9	905.7	851.6
NORM	834.8	853.7	849.1	869.6	849.6	836.5	885.3	889.8
	D9	D10	D11	D12	D13	D14	D15	LAND
JAAR	782.6	816.9	868.5	828.6	759.5	721.5	740.8	809.4
NORM	829.0	825.7	825.2	848.0	804.6	768.2	833.4	846.6

HOOGSTE JAARSOM

MM TE

LAAGSTE JAARSOM

MM TE

HOOGSTE MAANDSOM

MM IN

TE
TE
TE

LAAGSTE MAANDSOM

MM IN

TE
TE
TE

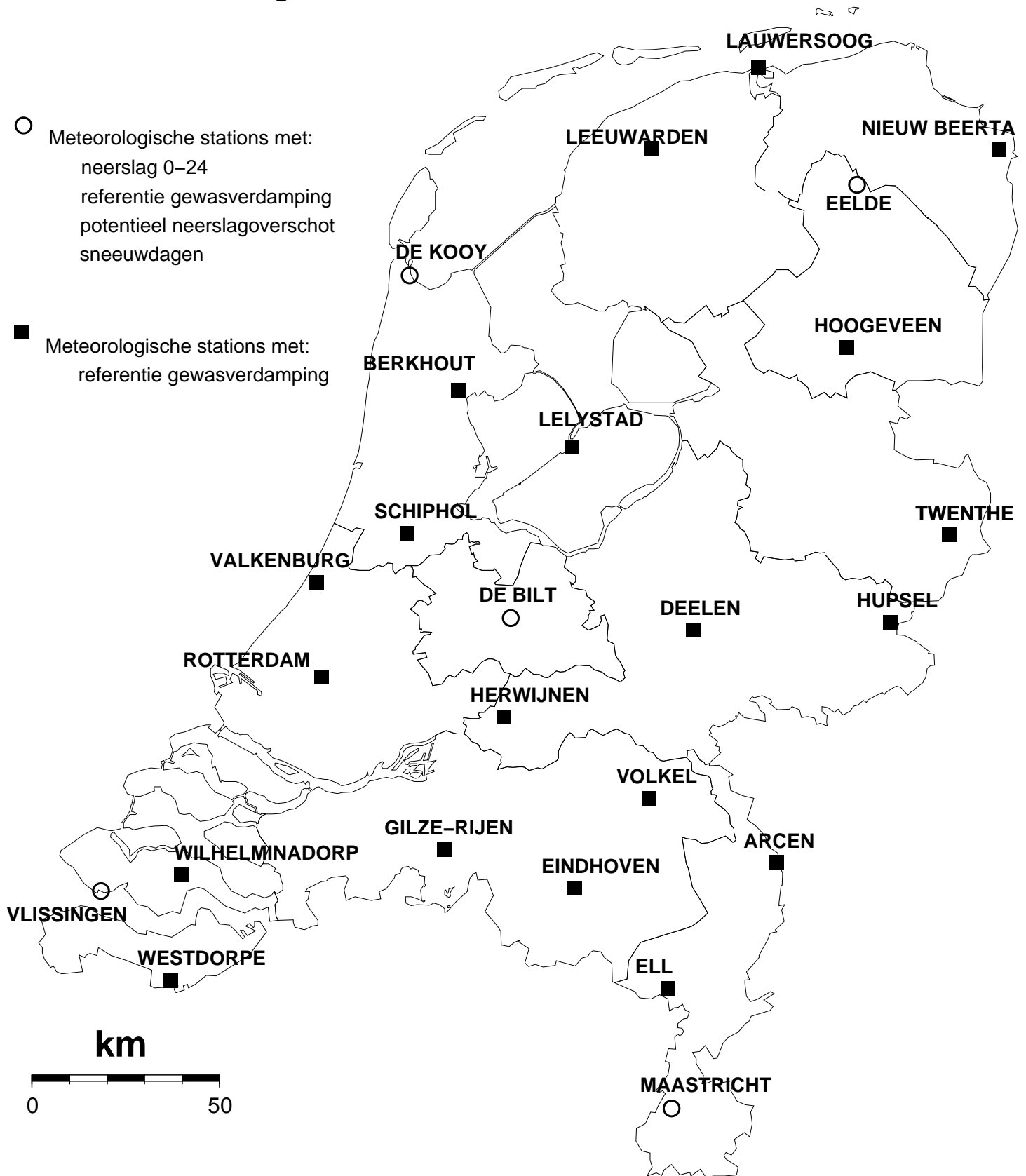
NORMALEN: TE K 1981-2010

HOOGSTE DAGSOM

MM OP

TE
TE
TE

Kaart met meteorologische stations

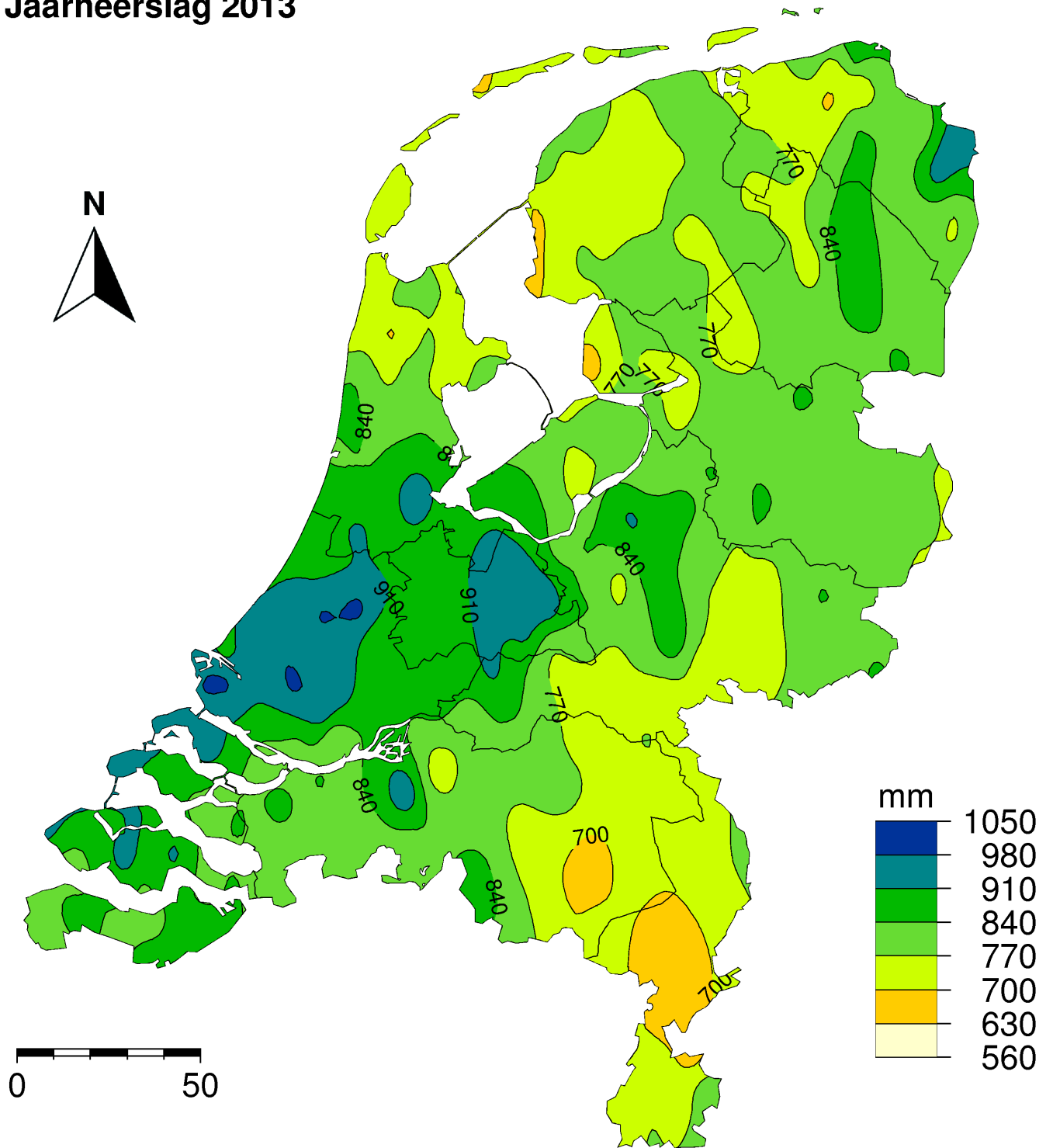




- Neerslagstations
handmatig 08.00 - 08.00 UT



Jaarneerslag 2013





Dit rapport is een uitgave van:

Koninklijk Nederlands Meteorologisch Instituut
Postbus 201 | 3730 AE De Bilt
www.knmi.nl | klimaatdesk@knmi.nl