



Koninklijk Nederlands  
Meteorologisch Instituut  
*Ministerie van Infrastructuur en Milieu*

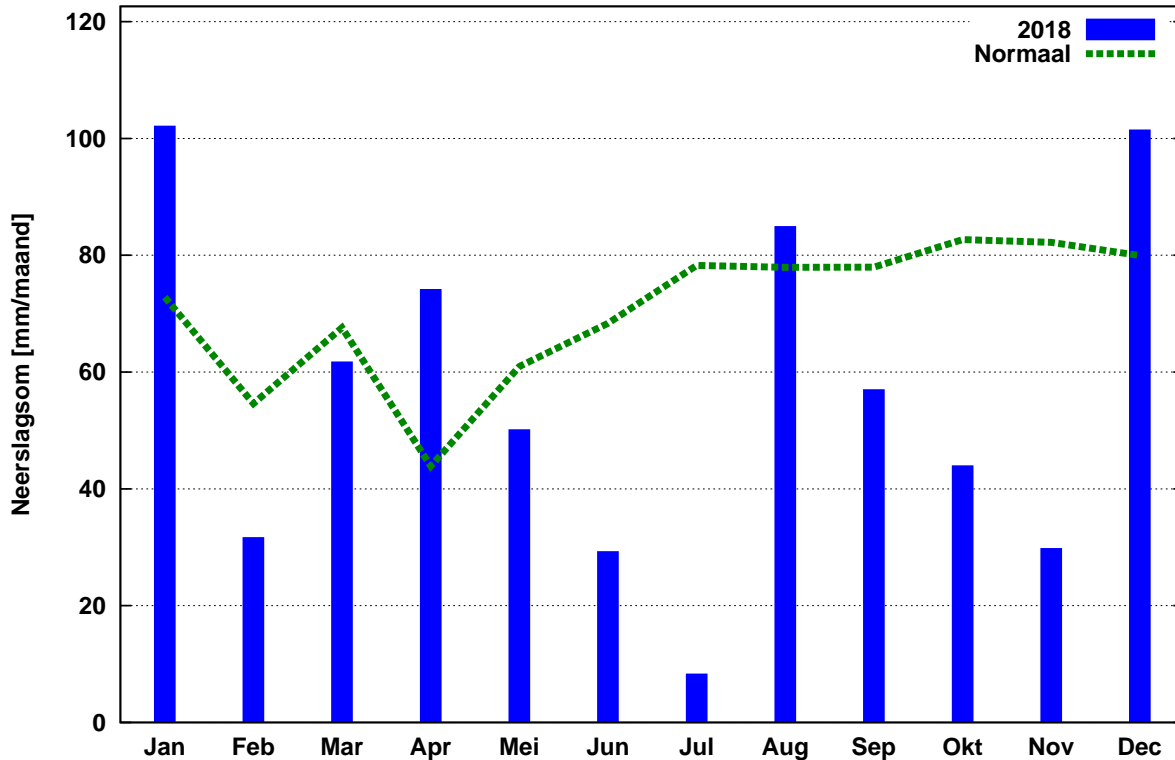
# Jaaroverzicht neerslag en verdamping in Nederland

2018



Landelijk gemiddelde maandelijkse neerslagsom in 2018 (gebaseerd op 322 stations)

Jaarsom: 675.3 mm    Normaal: 847.2 mm



In het Jaaroverzicht neerslag en verdamping in Nederland (JONV) zijn maandelijkse en jaarlijkse gegevens van neerslag, verdamping, potentieel neerslagoverschot en sneeuwdagen opgenomen. De metingen worden verricht op ca. 325 KNMI-neerslagstations en 25 KNMI meteorologische stations, alwaar uit metingen van temperatuur en straling de referentie-gewasverdamping wordt berekend. Het JONV is ruim 75 jaar uitgegeven als KNMI-periodiek en wordt sinds 2009 verspreid via internet (<http://www.knmi.nl/nederland-nu/klimatologie/gegevens/monv>).

**KNMI**  
Postbus 201  
3730 AE De Bilt  
e-mail: [Klimaatdesk@knmi.nl](mailto:Klimaatdesk@knmi.nl)

2018  
NEERSLAG 8-8 UUR (MM)

NR	DISTRICT 1													DISTRICT 2			
	10	11	12	15	16	17	18	19	21	22	24	25	26	61	64	65	66
MND	HOL LUM	W.TER SCHEL LING	SCHIER MONNIK OOG	OOST VLIET LAND	PETTEN	DEN BURG	NES AME LAND	DE COCKS DORP	CAL LANTS OOG	DE KOOG	VLIET LAND	DE KOOY	FOR MERUM	SKRINS	SNEEK	MAK KUM	HAR LINGEN
JAN	112.9	103.0	107.3	91.4	82.9	94.0	122.9	104.6	96.6	106.0	97.5	90.5	107.4	100.1	96.6	92.7	100.9
FEB	36.3	30.1	28.0	30.3	22.1	35.1	32.9	28.0	27.4	35.0	21.2	28.4	31.4	29.9	27.6	22.2	27.6
MRT	44.3	51.0	44.8	50.8	44.9	55.1	39.8	48.7	49.3	56.7	52.8	48.7	48.8	42.4	43.7	40.5	42.5
APR	86.0	72.9	80.9	67.9	75.6	84.6	82.9	86.7	85.0	76.5	71.4	105.1	72.2	65.7	66.8	74.2	84.4
MEI	24.8	19.1	43.7	13.4	25.0	21.6	23.6	21.8	33.2	25.8	17.7	31.8	17.3	28.6	27.5	33.3	21.3
JUN	24.4	23.6	18.5	22.5	30.2	21.9	21.6	22.8	37.0	26.8	30.0	34.2	20.8	50.2	63.3	44.5	30.9
JUL	2.9	5.7	0.4	15.9	15.2	7.3	7.6	3.6	20.0	6.0	3.2	16.9	8.5	2.6	4.5	10.4	9.1
AUG	110.9	82.4	104.6	100.4	105.9	102.2	117.5	102.4	100.9	100.9	91.3	91.6	94.0	89.0	106.4	79.5	103.9
SEP	44.0	61.9	38.7	83.6	67.5	68.3	30.2	61.4	74.8	64.9	71.3	60.7	49.1	38.8	50.6	49.4	44.1
OKT	40.2	40.9	35.6	43.1	38.1	47.4	43.9	41.2	41.1	44.1	45.6	43.7	37.8	33.1	35.4	33.9	37.4
NOV	34.7	34.5	23.3	34.3	24.3	32.2	28.2	31.8	27.0	35.6	32.4	30.2	31.9	25.9	25.9	25.9	31.7
DEC	93.4	91.2	79.5	125.1	89.7	99.8	96.9	91.2	89.8	92.5	119.1	110.1	87.3	114.3	106.2	97.0	133.4
JAAR	654.8	616.3	605.3	678.7	621.4	669.5	648.0	644.2	682.1	670.8	653.5	691.9	606.5	620.6	654.5	603.5	667.2
NORM	846.0	842.0	818.9	839.9	805.7	823.6	879.7	847.6	847.7	830.8	809.7	813.7	847.3	840.3	796.5	794.5	794.5

## DISTRICT 2

NR	DISTRICT 2																		
	67	68	69	70	73	75	76	77	78	79	80	81	82	84	85	86	87	89	
MND	DOK KUM	ST ANNA PAR.	APPEL SCHA	OUDE MIRDUM	DRACH TEN	OLDE HOLT FADE	KORN WERDER ZAND	KOLLUM	HER BAYUM	HEEG	STA VOREN	JOURE	GORRE DIJK	EZUMA ZIJL	LEEUE WARDEN	NIJ BEETS	BER GUMER DAM	AK KRUM	
JAN	123.2	133.2	136.5	110.6	107.3	103.3	99.2	128.7	103.7	122.8	104.4	111.8	130.4	122.3	104.4	107.0	111.8	109.8	
FEB	35.6	37.1	22.2	21.2	28.2	24.8	22.9	32.7	28.6	23.0	23.0	22.8	24.7	22.2	24.5	22.0	31.3	20.4	
MRT	40.1	52.6	51.2	48.2	52.7	48.2	43.7	43.7	42.0	46.4	53.4	51.6	45.8	40.2	46.6	42.9	42.4	46.9	
APR	80.6	80.1	56.4	69.9	72.0	54.6	84.9	77.9	79.5	66.1	72.2	65.3	72.6	88.4	72.4	70.7	76.5	68.1	
MEI	27.3	40.3	36.7	32.0	49.9	40.6	25.5	35.0	27.5	30.1	23.7	49.2	57.5	30.1	40.5	53.9	36.9	38.0	
JUN	38.4	23.1	48.4	19.5	60.3	37.5	43.4	29.7	33.2	29.0	17.8	46.4	53.9	24.3	26.2	57.1	38.7	82.0	
JUL	6.0	7.5	4.4	9.2	7.3	7.2	15.2	7.2	6.7	5.1	3.8	4.8	9.0	3.6	4.6	8.9	11.3	5.3	
AUG	113.6	142.4	73.2	93.5	93.9	104.8	101.7	120.1	104.4	84.9	100.4	78.3	119.1	100.5	93.4	111.8	90.7	87.3	
SEP	46.6	53.5	49.5	65.6	39.7	48.2	45.5	43.2	42.9	47.2	63.3	45.6	45.9	44.8	40.9	42.6	46.8	49.6	
OKT	54.4	48.0	36.4	35.9	35.3	37.9	40.7	46.2	37.2	33.3	34.0	36.6	37.9	50.4	37.0	33.9	52.8	29.2	
NOV	24.8	36.5	36.9	26.6	26.0	33.6	23.8	29.3	31.7	30.4	24.1	34.3	36.8	26.2	28.1	33.1	27.3	30.5	
DEC	115.4	124.8	116.8	102.3	106.8	100.3	108.3	117.8	124.4	105.3	96.6	108.6	116.7	99.1	112.9	108.3	134.9	101.4	
JAAR	706.0	779.1	668.6	634.5	679.4	641.0	654.8	711.5	661.8	623.6	616.7	655.3	750.3	659.1	631.5	692.2	701.4	668.5	
NORM	880.0	883.8	910.4	839.4	900.5	880.7	781.5	896.9	832.0	859.5	777.2	845.3	886.3	888.0	869.7	852.2	859.9	859.9	

## DISTRICT 2

NR	DISTRICT 2											DISTRICT 3						
	90	91	166	171	326	338	353	134	135	136	139	140	141	142	143	144	145	
MND	EERNE WOUDE	TER NAARD	MARUM	AN JUM	FREDE RIKS OORD	GIET HOORN	BLOK ZIJL	MIDDEL STUM	WOL TER SUM	EZIN GE	GRO NINGEN	ASSEN	DELFT ZIJL	WARF FUM	FINS TER WOLDE	TER APEL	ZOUT KAMP	
JAN	117.0	116.2	133.2	109.5	114.9	93.5	99.0	107.3	131.4	105.6	112.0	133.7	116.3	122.0	134.2	127.3	116.1	
FEB	32.9	31.7	30.3	30.8	27.0	19.1	24.2	21.5	27.7	29.8	30.0	18.4	19.2	27.1	17.3	28.7	33.1	
MRT	42.5	38.4	50.8	44.9	57.0	64.4	61.0	44.3	48.9	46.8	54.3	61.6	58.8	59.9	51.8	48.3	42.9	
APR	72.8	91.8	60.6	90.7	55.0	51.1	56.7	82.6	80.8	71.0	73.4	62.9	84.5	108.0	62.5	57.3	80.3	
MEI	40.1	31.2	38.6	23.7	45.2	25.7	36.7	57.2	79.5	48.4	49.1	91.4	41.1	57.4	81.6	62.2	25.2	
JUN	31.1	25.9	62.4	18.3	53.2	31.6	26.0	43.8	47.3	38.0	45.9	32.3	61.2	62.5	55.3	72.9	41.5	
JUL	12.4	4.8	2.0	2.9	4.6	8.4	7.2	3.3	3.8	1.9	4.9	4.2	4.8	3.1	4.2	5.8	0.7	
AUG	74.2	110.6	130.0	90.3	98.2	104.4	123.3	63.7	61.4	63.8	75.3	66.1	74.3	81.4	45.6	52.6	81.5	
SEP	45.2	43.9	49.8	44.4	65.2	55.0	61.0	30.2	35.0	36.5	42.2	43.4	38.3	44.3	43.3	44.4	39.3	
OKT	34.6	57.6	46.0	48.8	36.5	36.2	41.5	31.6	46.8	34.1	36.6	39.3	41.1	36.4	38.4	32.6	41.7	
NOV	32.1	24.7	38.1	22.7	43.3	31.3	38.2	24.3	29.3	30.1	31.0	31.5	26.2	27.0	33.2	35.3	25.9	
DEC	135.7	105.7	113.9	97.1	114.9	111.8	115.7	90.1	104.8	97.4	97.9	121.1	92.8	100.4	99.1	113.6	103.7	
JAAR	670.6	682.5	755.7	624.1	715.0	632.5	690.5	599.9	696.7	603.4	652.6	705.9	658.6	729.5	666.5	681.0	631.9	
NORM	837.9	839.8	892.6	846.0	848.9	856.2	856.2	828.6	828.6	828.6	880.5	869.0	813.1	878.5	796.7	802.1	848.9	

## DISTRICT 3

NR	147	148	150	151	152	154	155	156	158	159	160	161	162	163	164	172	323	337
MND	VEEN DAM	SAPPE MEER	UIT HUI ZEN	ROODE SCHOOL	GIETER VEEN	EENRUM	EEXT	VLAGT WEDDE	ONNEN	NIEUW BUINEN	VEEN HUI ZEN	EELDE	NIE KERK	RODEN	ZEE RIJF	NIEUW OLDA	LAAG HA LEN	SCHOON LOO
JAN	118.4	130.9	114.9	128.4	133.6	120.9	131.8	121.8	124.4	130.5	129.7	112.0	109.2	122.4	118.0	126.1	124.5	133.0
FEB	25.4	21.1	22.3	21.6	19.6	33.1	24.3	19.9	24.8	23.7	18.2	26.8	31.0	27.8	23.2	20.1	20.9	23.0
MRT	55.1	54.1	42.9	46.2	50.8	47.1	57.1	49.7	47.7	55.2	42.5	52.5	45.8	54.6	45.3	61.7	48.9	67.6
APR	53.1	63.2	99.8	92.8	56.9	91.5	58.8	50.5	74.7	46.4	60.6	77.3	52.9	61.1	95.3	71.9	57.8	68.8
MEI	90.9	49.2	42.8	40.2	70.8	47.1	93.2	62.1	42.9	63.6	41.1	48.4	47.0	50.5	48.1	95.0	39.1	75.2
JUN	53.3	44.5	57.6	60.4	51.2	64.4	36.8	40.9	43.9	47.4	50.0	66.5	62.2	44.5	71.3	72.6	35.1	41.7
JUL	3.7	7.4	2.4	2.4	7.8	3.3	7.4	10.9	4.3	9.0	4.1	4.4	3.3	4.1	3.0	4.5	9.8	8.3
AUG	47.1	75.5	72.7	66.9	73.6	78.2	72.1	42.6	70.4	72.3	75.1	75.8	89.8	76.0	75.2	58.9	63.8	66.0
SEP	42.1	46.1	32.5	34.3	41.5	36.3	45.2	34.8	53.5	36.1	48.0	42.3	38.0	40.2	34.6	31.7	48.1	44.6
OKT	35.0	41.9	44.0	43.3	34.4	37.6	35.1	36.0	38.3	30.2	40.0	36.9	43.5	42.9	43.1	42.2	29.7	35.5
NOV	25.8	30.5	23.5	26.4	27.9	25.8	29.9	32.9	27.8	29.5	37.5	32.0	28.6	38.4	27.5	27.3	28.5	32.8
DEC	92.2	108.5	90.2	94.3	108.9	105.8	113.9	95.4	96.7	104.5	121.4	101.6	104.5	106.9	91.5	96.4	119.6	121.8
JAAR	642.1	672.9	645.6	657.2	677.0	691.1	705.6	597.5	649.4	648.4	668.2	676.5	655.8	669.4	676.1	708.4	625.8	718.3
NORM	799.6	862.0	896.6	828.4	819.1	878.6	884.6	778.6	823.9	824.9	879.1	838.0	876.4	925.2	852.8			892.4

## DISTRICT 4

NR	217	221	222	223	224	226	227	228	230	233	234	235	236	238	239	240	242	249
MND	HEILOO	ENK HUI ZEN	HOORN	SCHEL LING WOUDE	EDAM	WIJK A/ZEE	ANNA PAU LOWNA	SCHA GEN	ZAAAN DIJK	ZAAAN DAM H'BRG	BER GEN	CAS TRICUM	MEDEMBLIK	DE HAUKE	DEN OEVER	KREI LER OORD	PURMER END	HOOG KARS PEL
JAN	126.5	100.6	87.7	106.5	90.0	83.1	92.1	82.7	97.7	97.2	107.9	93.1	93.2	98.2	100.4	105.0	100.5	103.1
FEB	33.3	26.8	22.6	34.5	27.2	29.0	32.8	28.1	25.8	30.6	29.4	26.3	32.2	29.8	30.9	34.2	27.9	26.4
MRT	53.1	61.1	61.5	56.5	56.6	54.7	52.5	42.8	49.3	53.1	50.8	55.2	71.5	45.1	51.6	59.9	53.0	57.5
APR	96.6	94.1	104.7	81.4	105.1	68.6	93.7	88.9	75.4	76.9	86.9	90.5	97.5	100.3	104.6	110.6	96.5	102.5
MEI	35.7	31.0	49.9	72.0	36.9	40.7	30.1	33.2	32.3	37.7	31.8	42.2	31.7	35.9	17.9	21.3	40.5	28.3
JUN	21.9	22.6	14.4	25.7	19.7	22.9	29.5	33.6	31.3	19.3	25.1	23.0	24.2	37.6	29.5	24.8	29.3	17.5
JUL	10.8	7.8	1.1	5.1	3.1	10.9	11.1	24.4	2.7	4.8	7.9	15.0	5.6	7.5	9.6	10.0	1.0	2.0
AUG	139.2	104.2	120.2	78.4	104.0	109.3	102.3	95.4	103.4	110.2	148.7	106.3	107.9	88.5	100.1	116.0	105.0	98.7
SEP	81.5	55.9	63.5	118.3	78.6	90.6	64.5	59.0	83.7	84.4	72.0	96.1	55.3	63.4	56.9	48.0	88.5	61.1
OKT	62.7	45.4	46.7	53.0	50.8	56.9	38.6	42.2	59.5	58.5	51.8	52.0	43.4	39.2	40.7	43.4	53.9	39.5
NOV	25.0	25.3	22.1	36.2	29.6	21.5	24.2	36.5	27.6	31.6	37.0	24.2	30.0	25.8	22.8	23.1	31.3	27.5
DEC	109.5	104.5	85.8	106.3	99.9	85.7	90.7	79.6	100.2	106.1	110.5	105.9	85.1	90.3	99.2	108.7	104.6	93.0
JAAR	795.8	679.3	680.2	773.9	701.5	673.9	662.1	646.4	688.9	710.4	759.8	729.8	677.6	661.6	664.2	705.0	732.0	657.1
NORM	874.4	842.3	843.6	953.2	892.6	850.4	853.2	858.0	889.2	932.0	878.1	903.3	857.8	833.3	794.2	794.5	935.9	836.8

## DISTRICT 4

NR	251	252	255	257	263
MND	WEST BEEM STER	KOL HORN	OB DAM	HOOG WOOD	ASSEN DELFT
JAN	98.9	91.5	108.1	108.3	75.8
FEB	29.7	30.0	29.5	32.8	24.7
MRT	44.9	45.9	48.8	60.8	54.6
APR	110.4	103.1	110.7	124.5	71.9
MEI	43.3	28.3	28.4	35.6	38.9
JUN	17.8	37.8	20.6	25.3	14.9
JUL	5.7	13.1	13.0	4.8	5.1
AUG	101.7	117.8	147.0	128.8	111.5
SEP	70.0	55.6	66.3	55.6	82.8
OKT	50.7	38.5	47.4	44.8	61.0
NOV	26.8	40.4	27.6	32.0	21.7
DEC	99.9	91.9	99.8	98.1	94.5
JAAR	699.8	693.9	747.2	751.4	657.4
NORM	878.2	846.4	891.0		893.3

## DISTRICT 5

NR	256	317	344	348	352	356	359	364	365	366	369	371
MND	MARK EN	MARK NESSE	TOLLE BEEK	EMMEL OORD	NA GELE	KUINRE	LEMMER BUMA	DRON TEN	SWIF TER BANT	BID DING HUIZEN	LELY STAD	ZEE WOLDE
JAN	95.7	96.9	84.5	97.0	70.3	116.1	101.8	96.6	94.6	94.8	96.3	98.9
FEB	24.1	25.2	23.2	24.5	19.5	21.8	21.7	26.2	26.8	31.0	26.0	31.3
MRT	49.5	52.3	51.9	53.1	46.4	58.0	48.7	55.9	54.6	61.5	51.9	53.8
APR	106.4	61.3	81.7	62.8	55.6	67.4	68.4	52.2	60.7	64.8	70.4	97.1
MEI	34.5	59.0	47.4	50.4	38.1	44.9	51.1	113.6	61.6	48.9	35.1	74.4
JUN	19.7	19.0	15.7	11.8	13.0	26.4	12.5	25.0	28.5	20.2	25.6	30.4
JUL	1.7	4.7	6.6	3.3	4.5	4.2	2.5	4.0	6.6	13.7	12.1	6.9
AUG	84.2	110.7	113.5	118.3	101.7	80.1	87.0	129.3	102.1	94.3	100.3	95.7
SEP	71.7	58.3	57.3	56.8	57.8	72.6	57.4	67.1	70.0	79.3	59.7	68.8
OKT	49.2	41.5	43.5	41.6	42.9	44.7	37.8	42.0	41.6	47.5	48.0	44.6
NOV	27.7	33.7	28.3	38.2	29.6	36.7	28.5	31.3	25.0	29.7	26.5	31.4
DEC	100.9	107.1	84.8	99.0	88.3	118.6	93.7	91.5	90.7	99.3	92.0	94.9
JAAR	665.3	669.7	638.4	656.8	567.7	691.5	611.1	734.7	662.8	685.0	643.9	728.2
NORM	840.8		800.5	859.1	854.6	893.9	816.5	874.7	833.6	850.2	848.8	896.3

2018  
NEERSLAG 8-8 UUR (MM)

NR	DISTRICT 5			DISTRICT 6														
	ZEE WOLDE SW	HARDER WIJK		STEEN WIJKS MOER	DWIN GE LOO	ZWOLLE	DENE KAMP	HOOGE VEEN	EMMEN	IJSSEL MUIDEN	RHEE ZER VEEN	HEINO	ZWEE LOO	VILS TEREN	SCHOO NEBEEK	VROOMS HOOP	KLA ZIENA VEEN	DE DEMS VAART
JAN	114.1	88.9		100.1	128.3	97.4	99.2	105.9	120.1	105.7	125.7	97.0	129.7	114.8	109.5	113.8	118.7	120.8
FEB	30.2	42.4		20.0	26.7	24.3	21.3	22.6	20.2	27.3	18.9	30.9	23.0	28.5	20.3	25.4	22.0	22.0
MRT	58.8	59.6		54.6	61.0	62.0	51.0	56.7	58.9	64.3	50.8	61.2	61.9	57.8	50.8	54.8	59.0	61.1
APR	77.4	66.9		54.9	73.4	44.1	38.2	52.5	44.7	47.4	72.8	41.5	51.0	72.0	58.3	61.0	55.2	52.6
MEI	33.2	37.8		74.5	37.6	43.3	70.1	36.5	68.2	58.1	68.9	43.9	96.7	51.1	75.4	47.3	85.2	45.6
JUN	25.1	20.0		40.9	68.7	40.8	26.6	47.2	58.3	36.7	47.4	46.3	85.5	33.1	66.6	70.1	48.8	54.2
JUL	6.0	7.5		3.5	6.9	12.1	12.5	30.9	5.2	8.3	4.8	11.9	4.3	11.8	8.6	5.8	4.6	7.5
AUG	84.5	117.3		71.7	110.6	110.6	75.2	82.5	62.8	125.3	77.1	89.5	98.3	100.3	58.7	72.4	60.5	86.2
SEP	55.6	68.2		44.7	63.5	53.2	39.1	54.7	47.2	60.9	37.8	42.6	58.2	50.8	41.4	52.6	37.6	48.5
OKT	42.0	48.9		31.3	40.6	43.7	32.4	40.8	36.2	55.6	35.7	38.7	48.5	36.2	35.0	35.3	31.0	43.7
NOV	30.1	29.8		24.9	26.1	22.7	28.2	24.8	30.5	35.2	21.9	21.9	32.5	21.6	27.6	23.2	30.0	24.1
DEC	105.2	93.3		108.6	121.4	99.3	97.7	120.0	110.3	104.8	106.8	97.6	120.0	97.8	113.3	107.8	115.7	117.7
JAAR	662.2	680.6		629.7	764.8	653.5	591.5	675.1	662.6	729.6	668.6	623.0	809.6	675.8	665.5	669.5	668.3	684.0
NORM	845.8	830.2		913.6	846.7	846.7	797.9	878.6	869.7	855.1	827.9	801.1	841.2	854.7	769.1	815.7	777.8	858.0

## DISTRICT 6

## DISTRICT 7

NR	DISTRICT 6											DISTRICT 7					
	ROU VEEN	TUB BERGEN	RUINER WOLD	AL MELO	EN SCHEDE	HENGE LO (OV)	TWEN THE	HELLEN DOORN	WEER SELO	LET TELE	HOL TEN	OVER VEEN	ZAND VOORT	ZOE TER MEER	HEEM STEDE	LIJN DEN	HOOFD DORP
JAN	105.7	113.4	114.6	106.4	121.7	107.5	112.6	98.5	115.3	104.4	109.2	87.4	77.8	102.1	94.6	97.6	89.8
FEB	22.0	28.7	22.3	33.6	49.8	41.3	46.4	35.1	29.2	33.3	33.7	27.1	25.5	33.3	31.0	25.5	26.9
MRT	59.6	53.0	56.8	52.1	77.4	60.6	63.0	62.5	54.4	59.4	62.0	57.8	54.5	68.2	62.2	59.1	64.8
APR	63.1	46.0	48.7	45.3	55.3	49.4	46.2	67.3	45.5	70.7	64.7	80.9	64.8	81.6	68.4	75.8	68.3
MEI	42.1	49.7	27.7	42.3	32.6	27.4	26.6	45.8	48.5	64.0	41.7	36.8	26.7	46.8	35.5	40.4	32.2
JUN	35.8	24.5	36.2	62.8	34.6	28.2	31.3	44.3	21.7	33.5	21.7	18.5	21.0	15.7	18.4	20.6	25.2
JUL	19.7	4.5	14.0	8.0	31.8	32.6	71.6	9.5	14.5	19.6	7.1	10.1	13.1	4.8	12.5	6.3	7.7
AUG	107.8	72.9	92.2	59.4	61.1	64.9	63.9	62.3	74.6	74.9	57.7	138.9	129.9	102.3	105.2	104.0	95.6
SEP	48.0	41.6	56.0	46.9	57.4	62.8	59.4	44.6	41.2	62.1	72.6	100.3	86.8	147.6	88.4	93.1	74.9
OKT	42.5	35.2	41.5	36.7	38.5	34.8	31.2	32.6	35.1	40.0	28.3	64.9	52.1	71.8	59.9	58.8	56.3
NOV	22.8	31.2	27.1	33.3	31.6	29.8	28.9	24.2	32.8	29.6	26.8	30.8	27.9	30.6	37.2	36.7	34.1
DEC	113.4	89.8	113.1	99.7	111.8	93.1	102.6	101.8	95.9	98.2	104.9	96.6	79.0	97.4	101.7	95.6	85.7
JAAR	682.5	590.5	650.2	626.5	703.6	632.4	683.7	628.5	608.7	689.7	630.4	750.1	659.1	802.2	715.0	713.5	661.5
NORM	859.9	817.3		851.1	829.4	833.5	832.7	853.3	826.8	828.6		904.3	835.2		896.8	906.4	930.9

## DISTRICT 7

NR	DISTRICT 7																	
	ROELOF ARENDS VEEN	BOS KOOP	GOUDA	KAT WIJK	DELFT	NU MANS DORP	BERG SCHEN HOEK	LISSE	STRIJ EN	OOST VOORNE	AALS MEER	BAREN DRECHT	N.HEL VOET	BRIEL LE	POORTU GAAL	ZEG VELD	VALKEN BURG VK	H.VAN H'LAND M'PAD
JAN	80.8	101.4	97.4	94.2	95.7	88.6	91.4	106.3	86.6	92.2	97.3	91.7	94.0	92.7	93.4	107.8	93.0	84.7
FEB	32.2	30.2	30.2	32.9	37.2	36.8	34.9	40.5	41.3	39.4	34.2	39.5	45.4	37.4	43.6	27.7	32.3	36.8
MRT	62.1	69.2	67.2	65.6	75.8	91.0	71.1	70.1	82.1	89.8	61.0	69.6	87.5	87.1	81.7	59.8	61.5	80.8
APR	73.7	76.1	80.0	76.4	86.7	112.3	93.6	78.1	131.9	79.3	78.4	96.1	93.0	87.6	85.3	74.2	71.5	73.8
MEI	51.3	61.3	48.8	67.1	71.6	44.7	79.8	51.1	41.2	65.5	39.8	66.2	78.9	83.1	51.5	61.8	60.4	71.0
JUN	18.6	13.6	9.3	35.8	51.1	18.6	21.5	22.1	23.0	26.8	8.8	21.2	16.5	26.6	32.4	58.0	43.6	29.9
JUL	3.5	6.5	14.3	7.5	6.7	8.1	20.6	9.0	23.0	10.1	4.1	4.2	3.2	7.1	4.7	2.6	11.3	8.0
AUG	87.6	81.0	66.4	120.7	112.9	63.1	81.0	106.9	62.9	100.5	103.4	70.0	92.6	82.6	65.4	77.2	109.1	123.5
SEP	120.2	231.0	91.8	84.5	97.2	49.1	121.0	126.5	55.3	47.5	147.9	64.4	48.6	47.6	47.9	162.9	88.4	65.9
OKT	70.8	59.9	57.2	72.6	76.5	57.9	67.1	79.7	53.1	64.5	56.6	57.0	57.4	72.6	67.0	59.7	66.1	64.2
NOV	25.9	32.9	30.0	30.0	25.6	36.8	30.4	32.6	34.8	24.4	33.8	35.1	26.1	28.9	32.1	28.8	24.3	22.0
DEC	78.7	83.6	88.8	92.8	91.7	93.5	101.7	97.2	90.6	85.9	92.5	91.9	79.1	82.2	89.6	95.0	89.0	85.4
JAAR	705.4	846.7	681.4	780.1	828.7	700.5	814.1	820.1	725.8	725.9	757.8	706.9	722.3	735.5	694.6	815.5	750.5	746.0
NORM	883.8	913.8	877.7	905.1	913.2	848.4	932.6	873.7	822.9	863.0	882.4	931.9	808.1	892.3	887.4	839.5	899.4	872.3

DISTRICT 7												DISTRICT 8					
NR	479	480	481	482	483	484	548	559	561	563	572	328	329	336	350	509	510
MND	MAAS LAND	HON SELMERS DIJK	VOOR SCHO TEN	HENDRIK BACHT	KRIM- IDO AM PEN AD LEK	HOOG MADE	LOENEN A/D VECHT	VLEU TEN	BEN SCHOP	WEESP	AB COUDE	HEERDE	WAPEN VELD	OLDE BROEK	ELBURG	DOORN	VAAS SEN
JAN	76.6	91.2	107.0	95.9	97.2	99.2	92.1	92.7	100.8	71.6	100.4	98.0	101.0	90.5	94.2	105.1	128.2
FEB	41.0	42.8	32.7	43.7	37.0	30.8	30.6	23.8	32.4	19.7	31.7	29.7	32.3	27.5	33.3	31.3	36.5
MRT	80.1	83.8	65.3	82.2	73.6	67.3	57.7	56.6	63.3	53.1	54.7	52.8	56.1	60.5	60.3	60.9	53.1
APR	82.6	89.4	72.2	100.9	95.2	68.9	75.5	82.8	79.6	70.0	75.6	50.5	54.9	51.2	60.1	83.6	45.3
MEI	98.8	87.9	38.8	47.9	43.1	47.2	37.2	77.1	58.3	46.4	37.1	41.3	33.6	36.5	41.0	60.5	51.9
JUN	25.2	34.7	31.5	18.7	15.2	13.2	23.9	11.1	33.4	16.6	11.3	25.6	31.8	21.6	24.9	41.9	24.5
JUL	6.8	7.4	7.9	7.7	17.5	8.0	3.6	1.9	7.8	12.4	9.0	21.7	10.3	19.1	10.3	12.9	14.1
AUG	96.1	124.4	94.4	62.6	69.0	92.4	84.7	71.6	59.4	79.4	87.0	97.0	102.4	93.3	118.5	84.9	83.4
SEP	61.9	57.6	70.3	68.9	52.2	141.4	102.9	94.5	161.7	86.4	86.8	52.2	44.9	58.7	66.0	79.8	54.6
OKT	53.5	62.9	72.1	54.2	59.1	72.1	44.8	44.4	45.7	45.7	49.5	43.1	37.5	42.3	49.7	38.8	43.5
NOV	22.8	21.0	26.8	37.0	34.5	27.3	27.2	30.5	32.1	25.2	30.5	23.3	22.7	23.6	28.8	36.8	24.6
DEC	78.6	92.6	85.2	93.4	100.3	91.7	92.6	84.3	89.9	94.4	103.5	105.4	90.8	91.3	102.8	109.5	124.0
JAAR	724.0	795.7	704.2	713.1	693.9	759.5	672.8	671.3	764.4	620.9	677.1	640.6	618.3	616.1	689.9	746.0	683.7
NORM			940.1	879.0	953.7		882.0	838.0	839.5	892.2	898.7	847.9	887.6	909.0	819.7	893.0	929.4

DISTRICT 8																		
NR	514	523	541	542	543	546	547	550	557	558	560	564	565	567	570	571	573	576
MND	EPE	WIJK B/DUUR STEDE	ARNHEM	PUT TEN	APEL DOORN	WOUDEN BERG	NIJ KERK	DE BILT	EER BEEK	LUN TEREN	AME RONGEN	HULS HORST	VOORT HUI ZEN	KOOT WIJK	ELS FEET	HARS KAMP	BEEK BERGEN	SPA KEN BURG
JAN	114.7	111.5	110.5	103.3	123.2	119.8	105.7	120.2	116.8	115.8	93.8	103.2	113.1	109.1	121.8	98.8	136.1	101.0
FEB	32.0	25.8	37.8	26.0	48.8	33.1	30.8	24.4	36.2	29.6	25.8	49.5	32.2	28.0	37.6	28.0	40.4	26.0
MRT	56.8	59.0	56.7	50.9	64.0	58.6	47.3	55.8	54.9	55.4	52.0	58.3	54.3	61.5	60.1	54.2	61.4	46.8
APR	44.9	73.7	57.5	61.4	53.2	76.6	79.5	78.7	60.7	71.0	80.8	64.2	59.4	62.4	62.2	64.6	61.3	72.8
MEI	54.7	38.8	47.1	32.5	61.8	56.9	34.6	48.7	34.8	66.8	45.1	56.1	72.3	44.2	45.8	67.3	40.3	34.5
JUN	26.1	25.6	20.5	42.0	21.6	33.6	28.7	11.7	18.9	32.4	51.2	19.6	58.2	20.4	20.4	29.1	20.4	34.6
JUL	16.0	8.5	1.9	8.6	9.2	5.0	4.0	5.6	5.4	7.3	4.0	9.4	9.0	12.1	14.6	5.5	5.8	6.3
AUG	98.0	75.8	94.9	82.2	108.3	84.9	89.3	73.5	71.5	78.8	91.7	103.0	74.5	97.6	106.4	87.1	92.0	74.3
SEP	61.3	44.7	52.7	55.9	67.5	59.2	52.8	43.5	49.1	59.4	58.6	63.5	66.5	63.5	57.3	78.5	57.2	62.6
OKT	44.5	39.4	27.8	37.8	46.7	30.6	33.9	37.9	28.2	28.1	35.1	48.9	33.0	37.0	49.2	33.4	38.9	33.9
NOV	19.8	33.9	34.2	36.8	24.8	38.7	37.4	37.2	25.2	30.9	33.9	32.5	30.8	27.0	26.5	22.6	28.9	29.2
DEC	119.5	95.3	124.9	107.6	161.4	121.7	96.6	109.5	109.9	111.0	107.3	110.6	104.6	118.8	123.2	92.0	109.1	94.2
JAAR	688.3	632.0	666.5	645.0	790.5	718.7	640.6	646.7	611.6	686.5	679.3	718.8	707.9	681.6	725.1	661.1	691.8	616.2
NORM	898.9	797.1	928.2	920.7	967.4	859.8	837.8	886.7	903.3	873.3	850.8	869.2	872.5	904.4	938.7	863.7	980.6	858.8

DISTRICT 8										DISTRICT 9							
NR	578	579	580	582	583	591	593	595	596	588	645	663	666	667	669	673	674
MND	OOSTER BEEK	VEE NEN DAAL	BARNE VELD	HA MERS VELD	WAGE NINGEN PD	DEE LEN	LAREN	SOEST	EEMNES	DUI VEN	HENGE LO (GLD)	LOCHEM	WIN TERS WIJK	DOETIN CHEM	BOR CULO	GEN DRIN GEN	REKKEN
JAN	110.0	102.3	113.3	114.7	108.0	123.4	110.7	125.0	118.8	100.3	90.5	114.3	108.9	97.0	91.9	104.3	102.2
FEB	32.5	30.3	33.6	30.7	36.9	39.8	34.0	36.3	28.5	38.8	38.1	45.1	37.9	40.9	39.7	30.3	40.1
MRT	54.5	57.5	68.4	50.9	55.8	62.7	52.6	62.4	48.6	51.0	50.9	54.3	58.1	55.1	54.7	58.9	58.5
APR	51.6	72.2	59.2	84.9	71.0	61.6	84.0	78.2	86.3	65.8	51.0	55.0	42.9	48.3	40.9	55.8	56.3
MEI	61.7	97.0	44.5	38.1	56.5	53.9	57.6	53.9	72.4	80.8	19.6	34.1	42.1	33.8	36.2	28.5	38.4
JUN	25.9	35.5	28.1	23.3	37.2	21.2	16.7	27.5	31.9	17.8	37.9	29.0	27.6	23.5	31.9	27.4	22.1
JUL	8.8	5.3	3.7	10.9	3.7	11.4	11.1	8.5	6.6	6.4	1.2	8.6	14.0	0.9	2.3	7.6	22.7
AUG	94.7	74.5	63.4	68.7	116.4	87.9	73.1	72.3	91.6	79.6	75.4	79.7	50.6	63.2	73.3	55.3	58.4
SEP	54.9	81.8	69.5	81.2	41.2	85.5	79.8	98.6	76.1	54.3	56.8	47.4	36.8	47.9	50.8	27.8	58.8
OKT	26.8	31.7	29.1	31.0	29.3	34.8	39.3	36.2	38.0	29.5	24.1	36.5	27.3	24.6	30.1	27.9	26.5
NOV	35.2	28.3	33.9	41.9	33.0	39.3	36.5	44.3	28.8	30.0	24.8	28.4	35.2	28.0	26.8	33.7	31.9
DEC	127.2	100.0	113.4	115.5	107.4	126.5	109.0	124.8	103.5	107.5	105.0	115.4	125.2	122.9	114.0	100.9	111.0
JAAR	683.8	716.4	660.1	691.8	696.4	748.0	704.4	768.0	731.1	661.8	575.3	647.8	606.6	586.1	592.6	558.4	626.9
NORM	914.2	853.8	895.2	919.5	847.3	922.8	930.1			822.7		824.3	828.5	862.0	821.4	752.3	800.2

2018  
NEERSLAG 8-8 UUR (MM)

NR	DISTRICT 9									DISTRICT 10							
	678	679	680	682	683	684	686	688	689	434	465	539	549	562	569	584	589
MND	ALMEN	HERWEN	AAL TEN	MAR KELO	LICH TEN VOORDE	LIE VELDE	WOOLD	HUP SEL	DEVEN TER	GROOT AMMERS	UD AL BLAS	NIJ MEGEN	CULEM BORG	TIEL	HEU MEN	GELDER MALSEN	ZET TEN
JAN	115.3	94.5	104.9	99.4	96.7	95.2	113.3	103.3	109.6	90.5	106.9	112.7	106.6	96.1	100.5	102.0	104.2
FEB	43.1	26.1	31.7	33.6	35.4	38.9	40.8	41.6	30.2	36.4	45.9	38.0	27.0	30.2	33.8	36.3	29.7
MRT	53.9	47.0	50.5	64.7	51.8	53.8	59.1	56.9	51.9	76.3	81.1	53.3	63.6	53.7	55.6	64.0	53.1
APR	68.0	56.3	42.8	45.6	53.8	65.0	38.5	45.1	60.9	93.7	105.7	71.3	79.8	73.8	90.8	82.0	65.2
MEI	31.6	66.5	59.6	20.8	37.8	37.8	29.0	30.1	59.1	49.4	48.9	48.4	36.0	31.5	59.7	34.4	56.1
JUN	23.1	18.1	22.1	17.7	31.1	22.4	44.1	30.9	20.6	19.5	21.2	26.5	16.3	40.0	50.7	14.4	47.0
JUL	10.9	5.9	7.0	6.1	2.5	4.9	24.5	5.4	15.6	8.4	11.2	1.1	3.0	1.5	4.0	6.9	1.7
AUG	73.2	70.6	62.5	64.6	55.2	47.6	58.6	67.4	64.8	54.8	52.1	78.8	63.9	91.2	100.6	78.2	109.3
SEP	40.5	48.8	35.3	51.8	39.7	42.4	37.7	44.6	58.6	70.7	67.1	68.9	57.2	56.9	70.5	53.7	47.3
OKT	32.9	29.8	23.9	30.6	28.2	27.6	28.5	27.0	37.3	46.5	57.3	28.8	36.9	37.0	31.5	36.8	31.0
NOV	25.0	30.6	35.4	28.5	28.3	33.0	27.0	28.7	24.4	34.4	32.0	31.8	35.4	33.0	35.0	28.1	34.4
DEC	105.6	92.5	119.0	99.0	108.7	110.4	125.5	110.4	93.7	91.2	92.6	107.4	92.3	97.8	103.7	103.0	98.7
JAAR	623.1	586.7	594.7	562.4	569.2	579.0	626.6	591.4	626.7	671.8	722.0	667.0	618.0	642.7	736.4	639.8	677.7
NORM	804.7	822.0	860.8	845.1	825.7	837.4	901.4		827.0	856.5	883.4	798.9	791.5	812.8	799.8	823.9	826.8

NR	DISTRICT 10						DISTRICT 11										
	830	835	836	840	910	917	446	447	462	471	705	733	735	736	737	738	740
MND	HER WIJNEN	ANDEL	GORIN CHEM	NIEU WEN DIJK	AMMER ZODEN	ZALT BOMMEL	GOEDE REEDE	DEN BOMMEL	DIRKS LAND	UD DORP POLDER	BRES KENS	VLIS SINGEN	KAPEL LE	BROU WERS HAVEN	KERK WERVE	BIER VLIET	ST KRUIS
JAN	107.1	104.4	101.2	105.9	101.2	103.7	100.2	84.2	89.2	75.6	85.9	84.2	100.4	86.4	84.8	106.8	105.5
FEB	35.7	34.5	43.9	38.2	29.3	35.2	43.8	38.0	49.4	36.3	38.7	40.1	44.3	41.0	38.9	49.1	41.7
MRT	68.3	67.2	75.8	81.2	65.2	67.1	82.7	76.7	87.4	89.6	97.3	93.3	93.3	79.1	83.8	99.8	100.0
APR	82.2	85.2	94.4	84.1	102.4	86.2	80.2	88.8	92.7	81.0	65.2	72.7	75.0	74.1	78.3	62.2	60.3
MEI	34.2	49.7	56.7	86.8	47.0	49.9	52.8	53.9	46.3	69.4	78.4	78.3	101.7	48.3	47.4	56.6	62.5
JUN	26.7	30.4	31.3	10.1	12.5	21.7	17.1	28.6	12.5	12.8	2.9	5.3	18.3	16.8	19.5	3.7	2.6
JUL	8.8	7.3	6.0	9.5	7.2	6.8	8.5	17.7	3.6	11.9	13.0	14.4	6.1	11.4	12.6	9.9	14.5
AUG	72.5	62.8	59.0	59.3	67.5	93.6	139.6	77.1	108.3	139.5	88.2	89.2	75.8	105.5	81.0	73.7	70.1
SEP	79.0	68.2	81.7	75.6	56.1	63.1	44.6	56.8	43.5	50.8	52.2	52.4	53.1	71.5	52.4	53.0	45.7
OKT	40.0	37.2	40.2	45.1	35.5	36.8	55.5	61.0	60.8	57.3	63.1	77.3	68.1	53.3	61.4	79.2	60.5
NOV	29.1	31.4	42.0	34.2	31.6	28.5	27.1	25.6	24.3	24.5	28.3	23.9	30.0	22.4	22.4	33.1	32.0
DEC	96.5	93.9	103.2	102.8	95.0	94.7	81.7	76.3	82.2	72.3	82.0	90.3	98.3	80.6	86.4	90.6	97.8
JAAR	680.1	672.2	735.4	732.8	650.5	687.3	733.8	684.7	700.2	721.0	695.2	721.4	764.4	690.4	668.9	717.7	693.2
NORM	823.5	836.3	852.1	849.2	800.5	805.0	820.4	842.8	835.5	788.6	788.2	796.7	865.2	793.3	804.1	826.7	839.8

NR	DISTRICT 11																	
	741	742	743	744	746	747	749	750	751	752	754	755	756	757	758	760	761	762
MND	STAVE NISSE	TER NEU ZEN	NOORD GOUWE	ANNA JACOBA POLDER	WEST KAPEL LE	KRAB BEN DIJKE	WILHEL MINA DORP	RIL LAND	VROU WEN POLDER	HAAM STEDE	OVE ZANDE	KORT GENE	MIDDEL BURG	THOLEN	WOL PH'RTS DIJK	'S HEE REN HOEK	PHI LIP PINE	SCHOON DIJKE
JAN	89.1	83.2	84.0	93.6	86.3	93.3	91.0	95.0	84.5	88.4	89.0	88.2	90.2	83.9	105.2	82.3	98.6	85.9
FEB	44.7	33.8	41.4	35.2	41.8	41.2	46.7	36.9	40.4	50.3	41.6	42.5	47.3	40.4	51.1	47.7	42.4	39.0
MRT	88.4	93.3	84.1	81.3	87.3	87.7	92.3	97.7	86.8	85.9	87.8	92.0	92.1	91.1	95.1	90.0	99.9	106.7
APR	67.8	61.7	81.5	66.9	67.9	77.4	83.2	83.8	68.3	70.7	83.8	79.3	71.9	83.0	81.1	78.7	65.9	62.9
MEI	49.8	38.5	46.9	49.4	66.3	58.0	74.8	65.1	71.0	61.2	103.3	100.1	89.0	50.0	90.3	76.4	64.8	48.7
JUN	21.0	14.6	14.7	11.5	4.0	11.3	20.0	14.1	16.2	15.9	11.4	15.7	11.3	23.3	30.8	12.9	2.2	3.1
JUL	4.4	4.4	7.8	6.6	7.7	7.9	9.0	17.1	15.7	12.7	24.2	7.0	13.7	13.3	10.1	17.4	4.8	11.9
AUG	94.5	54.6	119.0	77.9	102.7	50.8	81.4	52.5	100.9	102.5	74.1	94.3	90.4	76.8	93.7	79.2	77.1	82.6
SEP	57.7	36.8	43.4	41.0	74.9	41.0	53.6	44.0	57.3	64.0	41.7	48.6	65.0	42.4	46.8	56.0	43.9	52.8
OKT	59.5	60.3	44.5	54.6	74.0	54.8	63.6	63.2	67.2	67.2	65.7	67.2	76.1	61.6	71.4	70.4	68.1	66.9
NOV	28.7	35.3	17.0	29.0	27.1	32.5	32.1	38.4	26.1	22.8	27.7	31.4	23.3	35.9	27.4	27.2	38.0	29.5
DEC	98.0	85.7	71.0	86.2	87.6	88.1	99.7	77.0	80.9	80.0	94.8	86.5	93.0	98.5	99.4	105.3	96.9	75.4
JAAR	703.6	602.2	655.3	633.2	727.6	644.0	747.4	684.8	715.3	721.6	745.1	752.8	763.3	700.2	802.4	743.5	702.6	665.4
NORM	842.3	812.8	761.9	835.3	784.4	843.7	858.7	816.7	836.3	804.8	849.8	812.0	804.6	837.8	842.2	845.8	819.1	834.9

NR	DISTRICT 11				DISTRICT 12									DISTRICT 13		
	763	764	767	770	828	829	832	833	834	837	838	839	841	827	831	843
MND	CAD ZAND	KLOOS TER ZANDE	KA PELLE BRUG	WEST DORPE	OUDEM BOSCH	ZUN DERT	BERGEN O/ZOOM	OOS TER HOUT	CHAAM	STEEN BERGEN	GINNE KEN	HOOGER HEIDE	KLUN DERT	TIL BURG	ES BEEK	GILZE RIJEN
JAN	91.0	94.2	89.7	89.0	95.3	97.4	91.5	110.2	106.1	85.5	108.4	88.6	104.4	93.1	100.3	96.5
FEB	35.4	38.1	44.7	42.9	30.9	35.7	38.6	32.2	31.2	33.2	39.8	32.3	35.4	33.1	41.5	33.0
MRT	92.6	92.7	97.3	100.9	77.2	73.0	90.8	80.5	74.9	85.0	79.4	84.0	85.4	66.4	71.6	74.7
APR	83.7	74.2	67.6	53.5	87.4	104.9	80.0	130.8	107.5	79.2	100.9	88.9	98.2	105.7	90.0	112.7
MEI	72.6	61.7	36.3	37.9	53.8	70.3	110.9	68.5	36.8	99.3	37.3	81.1	59.9	66.9	48.5	34.7
JUN	5.9	12.0	11.0	9.2	9.7	5.3	20.7	10.6	3.6	15.6	5.4	15.4	7.4	7.4	6.9	7.3
JUL	15.0	5.9	9.6	12.6	19.1	2.3	12.2	2.8	2.0	5.8	2.3	26.4	16.4	1.9	5.6	1.9
AUG	102.2	54.5	69.3	65.4	79.1	74.4	70.5	66.0	72.3	82.9	75.2	51.8	72.8	69.7	132.5	68.4
SEP	100.0	47.5	42.6	41.5	45.5	43.9	38.4	58.3	42.2	40.1	44.2	38.3	36.4	36.9	40.7	45.3
OKT	60.7	58.1	64.4	61.6	56.2	55.4	51.8	53.5	48.0	63.2	52.7	51.2	54.2	42.2	44.0	45.9
NOV	31.8	35.7	47.7	46.7	38.3	34.1	32.1	36.1	34.7	36.1	35.2	36.3	37.4	30.6	37.8	36.3
DEC	81.0	88.2	98.1	90.0	88.6	114.8	101.5	102.2	127.7	77.9	108.9	81.3	95.9	110.7	115.4	110.3
JAAR	771.9	662.8	678.3	651.2	681.1	711.5	739.0	751.7	687.0	703.8	689.7	675.6	703.8	664.6	734.8	667.0
NORM	825.3	867.9	848.1	815.9	850.9	866.5	812.4	856.3	823.4	868.2	860.6	838.4	854.9	852.6	859.8	852.1

## DISTRICT 13

NR	844	892	896	899	901	903	904	905	906	907	908	909	911	912	914	915	918	919
	CA PELLE	GIERS BER GEN	HEL MOND	GEMERT	NU LAND	MEGEN	SOME REN	ST ANTHO NIS	OIR SCHOT	BOX TEL	DEURNE	MILL	DIN THER	LEENDE	OSS	EERSEL	MAAR HEEZE	EIND HOVEN VE
JAN	95.5	102.8	103.7	96.8	107.4	99.1	95.8	103.5	84.4	95.9	88.8	97.4	95.7	96.1	96.6	98.5	97.8	100.6
FEB	31.9	34.4	35.3	39.4	29.8	32.9	26.6	34.6	36.9	24.2	28.9	31.3	25.8	30.2	24.0	40.7	26.1	45.3
MRT	61.5	84.8	61.3	57.2	64.3	55.4	59.5	60.6	65.9	64.5	54.7	55.6	62.8	64.2	53.8	66.0	65.9	68.3
APR	105.4	127.3	85.2	87.4	80.8	90.4	73.9	80.9	90.7	92.9	77.2	86.1	80.3	69.4	108.3	85.0	65.8	89.5
MEI	49.8	66.4	36.9	22.6	55.6	70.9	35.4	34.8	77.1	53.4	27.1	55.0	69.1	31.0	78.0	72.4	28.8	82.3
JUN	7.0	11.7	46.0	19.4	20.6	24.1	30.9	53.6	23.7	24.4	53.4	64.4	17.1	51.1	31.3	5.6	12.4	10.7
JUL	1.0	1.3	3.6	3.3	9.7	1.5	2.2	8.3	14.1	9.4	4.1	5.7	2.2	20.7	0.7	4.6	2.3	0.8
AUG	95.8	72.5	67.4	90.2	95.7	101.3	95.4	57.1	100.4	99.0	78.6	104.8	80.8	90.5	76.7	69.2	84.4	72.2
SEP	44.4	44.8	31.0	33.3	63.1	55.9	32.4	54.0	35.2	44.0	34.5	45.6	43.3	45.7	67.4	34.6	47.5	34.2
OKT	41.5	39.0	35.0	33.8	35.4	31.6	30.0	40.7	39.2	37.9	29.1	39.2	39.0	31.0	35.8	35.3	31.9	37.5
NOV	28.8	31.3	41.6	40.2	28.1	28.1	29.9	39.1	28.5	34.4	32.2	37.9	30.3	36.4	27.1	39.9	32.8	35.5
DEC	92.6	104.7	103.2	105.3	98.7	92.4	96.7	110.0	110.5	103.6	93.1	120.0	103.4	116.9	85.6	100.3	107.5	111.1
JAAR	655.2	721.0	650.2	628.9	689.2	683.6	608.7	677.2	706.6	683.6	601.7	743.0	649.8	683.2	685.3	652.1	603.2	688.0
NORM	793.2		814.4	778.2	837.7	816.3	773.7	804.2	798.6	810.5	770.0	822.4	795.5	804.6	763.1	804.5	745.0	787.1

## DISTRICT 13

## DISTRICT 14

## DISTRICT 15

NR	920	926	883	897	913	921	922	923	961	964	967	970	983	962	963	965
	VOLKEL	WAALRE	SEVE NUM	VENLO	IJSSEL STEYN	VENRAY	SIEBEN GE WALD	ARCEN	ROER MOND	WEERT	HEI BLOEM	STRAMP ROY	KESSEL EIK	UBACHS BERG	VAL KEN BURG	SCHAEBS BERG
JAN	98.0	95.0	82.1	87.2	86.9	90.3	94.9	93.5	76.0	87.8	85.5	91.2	79.6	80.2	91.2	91.1
FEB	31.6	30.6	20.6	22.3	25.4	28.7	36.4	24.2	28.8	26.9	26.1	35.1	21.4	32.9	39.1	41.2
MRT	56.5	60.3	63.2	59.2	49.6	57.5	57.1	57.6	57.8	61.3	57.8	62.5	55.4	66.7	74.7	74.0
APR	78.4	66.8	79.4	88.8	82.1	77.1	65.0	75.7	67.4	57.8	67.4	59.0	78.6	62.5	62.7	75.8
MEI	55.4	35.3	38.1	47.3	25.6	26.9	66.5	30.4	41.4	27.8	38.2	31.5	21.9	84.3	82.1	52.6
JUN	33.3	36.8	25.7	39.3	35.6	41.9	40.7	40.7	34.0	12.7	41.2	9.1	25.7	32.8	37.5	24.3
JUL	4.0	2.7	6.8	9.5	6.8	21.2	4.3	6.6	6.4	4.1	20.0	2.2	4.3	13.1	7.6	12.1
AUG	93.8	63.4	76.8	52.2	66.2	70.7	60.3	54.0	63.1	92.7	54.1	50.0	47.7	42.0	56.3	46.9
SEP	39.0	32.1	28.8	27.3	39.1	40.6	33.0	39.7	36.7	30.1	33.3	46.1	30.5	51.2	49.3	52.0
OKT	41.4	31.5	26.7	25.7	28.4	30.8	44.7	31.0	29.3	27.6	31.7	33.1	22.8	40.9	38.3	40.3
NOV	35.5	39.6	19.2	16.9	24.6	25.3	40.7	22.2	22.1	27.2	26.1	26.9	20.9	23.3	26.2	26.3
DEC	105.4	103.3	90.3	106.4	94.3	101.2	118.2	110.5	83.0	100.0	103.2	94.2	95.7	106.4	115.5	126.5
JAAR	672.3	597.4	557.7	582.1	564.6	612.2	661.8	586.1	546.0	556.0	584.6	540.9	504.5	636.3	680.5	663.1
NORM	813.4		777.2	804.9	775.6	766.3			742.5	772.0	756.3	751.0		837.4	891.8	821.4



2018  
NEERSLAG 8-8 UUR (MM)

## DISTRICT 15

NR	966	968	969	971	973	974	979	980	981	982
MND	SCHIN NEN	VAALS	STEIN	NOOR BEEK	BEEK	BUCH TEN	ECHT	EPEN	OOST- MAAR LAND	SCHIN VELD
JAN	97.4	94.6	88.8	82.6	86.4	83.6	75.1	102.0	94.0	72.9
FEB	35.7	42.4	30.9	31.1	32.0	27.4	25.9	40.0	32.0	27.8
MRT	77.1	65.7	64.1	69.6	64.1	65.3	56.5	77.4	72.1	62.5
APR	56.3	74.0	51.0	52.7	54.0	61.6	74.1	68.3	49.4	66.3
MEI	72.3	73.2	46.7	101.1	65.4	42.2	92.8	71.3	51.9	60.3
JUN	22.7	37.3	22.6	50.2	22.0	15.3	14.2	38.4	60.2	15.9
JUL	6.6	39.7	1.4	0.7	4.5	4.9	1.7	1.2	16.8	11.8
AUG	58.7	53.7	64.2	68.2	59.4	60.6	54.5	60.8	46.9	63.0
SEP	52.1	61.9	38.4	41.1	44.4	55.3	42.6	51.8	43.6	42.6
OKT	36.8	48.6	38.6	53.0	32.9	37.3	30.6	49.5	40.3	29.5
NOV	25.2	19.0	22.3	18.5	21.4	25.1	18.7	20.0	20.9	20.0
DEC	114.6	130.1	111.6	113.2	108.9	113.4	85.9	130.8	98.7	87.4
JAAR	655.5	740.2	580.6	682.0	595.4	592.0	572.6	711.5	626.8	560.0
NORM	865.5	950.6	820.5	848.5	794.3	770.3	723.2	909.5	768.3	

NR	270	277	286	249	269	279	210	240	275	290	344	356	283	319	350	370	375	377	391
MND	LEEU WARDEN	LAU WERS OOG	NIEUW BEERTA	BERK HOUT	LELY STAD	HOOGE VEEN	VALKEN BURG	SCHIP HOL	DEE LEN	TWEN THE	R'DAM	HER WIJNEN	HUP SEL	WEST DORPE	GILZE RIJEN	EIND HOVEN	VOLKEL	ELL	ARCEN
JAN	7.2	6.8	7.6	8.7	8.5	7.5		8.5	7.9	7.4	9.0	9.0	8.2	9.2	8.3	8.7	8.7	9.2	8.4
FEB	18.7	18.1	17.2	21.0	20.6	19.2		20.8	19.6	18.8	21.2	20.9	20.1	22.1	21.4	21.7	21.3	20.3	21.2
MRT	34.0	31.8	31.2	35.5	34.6	34.2		34.6	33.4	32.8	32.3	34.3	34.9	32.1	32.4	33.1	33.2	32.7	33.1
APR	61.7	62.3	63.1	62.8	64.7	65.0		64.2	64.2	68.4	63.9	64.6	69.4	66.6	65.3	65.5	66.7	67.4	67.5
MEI	114.5	112.8	119.7	115.5	110.8	116.7		111.0	111.9	117.1	110.4	112.3	119.1	106.0	112.8	112.1	113.9	112.2	114.4
JUN	95.7	94.4	96.8	100.0	97.7	99.6		104.8	98.0	101.0	106.7	102.8	104.4	104.1	103.2	105.2	103.4	103.2	99.9
JUL	126.2	128.9	133.6	133.1	136.6	134.8		136.0	138.6	135.5	135.9	138.7	135.9	133.7	139.6	138.1	140.1	136.0	138.0
AUG	86.1	85.6	87.5	84.3	88.2	86.0		84.8	86.6	91.1	85.4	90.4	93.4	87.2	91.5	96.0	94.7	96.5	95.7
SEP	54.2	55.3	58.4	55.4	59.7	58.7		57.1	59.9	61.5	58.2	63.2	60.7	61.6	64.3	64.0	63.4	62.3	62.7
OKT	36.3	36.0	35.5	36.1	37.5	36.6		37.5	37.1	36.8	37.4	39.3	37.0	39.6	38.4	39.5	39.2	37.3	38.3
NOV	13.1	13.0	12.4	13.7	14.2	13.3		13.7	13.6	12.6	13.7	13.6	13.1	15.7	14.3	15.0	14.9	15.1	14.7
DEC	5.6	5.2	5.1	6.7	6.6	5.9		6.8	6.0	6.3	7.3	6.8	6.8	8.1	7.1	6.9	7.0	8.1	6.7
JAAR	653.3	650.2	668.1	672.8	679.7	677.5		679.8	676.8	689.3	681.4	695.9	703.0	686.0	698.6	705.8	706.5	700.3	700.6

REFERENTIE  
GEWASVERDAMPING (MM)DOORLOPEND POTENTIEEL  
NEERSLAGOVERSCHOT (MM)

## AANTAL SNEEUWDEKDAGEN

NR	235	280	260	310	380	NR	235	280	260	310	380	NR	025	161	550	733	973	
MND	DE KOOY	EELDE	DE BILT	VLIS SINGEN	BEEK	MND	DE KOOY	EELDE	DE BILT	VLIS SINGEN	BEEK	MND	DE KOOY	EELDE	DE BILT	RIT THEM	BEEK	
JAN	8.2	7.3	8.4	10.0	9.2							JAN	.	.	.	.	.	1
FEB	20.6	17.1	20.2	24.3	20.5							FEB	.	.	1	.	.	3
MRT	35.4	31.9	33.4	32.8	32.7							MRT	.	.	.	.	.	5
APR	62.3	61.8	63.2	66.7	71.0	APR	26	14	16	16	-22							
MEI	114.8	114.6	110.6	106.3	111.3	MEI	-62	-36	-57	-59	-36							
JUN	101.0	94.0	97.7	107.8	102.6	JUN	-142	-94	-143	-165	-110							
JUL	131.3	127.8	134.9	138.4	137.9	JUL	-256	-212	-272	-290	-244							
AUG	86.2	85.6	86.7	91.6	99.4	AUG	-265	-234	-290	-299	-280							
SEP	54.6	55.3	58.4	64.2	67.1	SEP	-275	-249	-307	-305	-307							
OKT	38.4	34.7	37.5	41.6	38.8	OKT	-275	-250	-308	-278	-312							
NOV	13.6	12.7	13.3	16.1	16.4							NOV	.	.	.	.	.	.
DEC	7.0	5.4	6.5	9.5	8.0							DEC	1	1	1	.	.	1
JAAR	673.4	648.2	670.8	709.3	714.9							SNEEUWDEK DAG IS EEN DAG WAAROP EEN SNEEUWDEK IS GECONSTATEERD OM 08.00 UUR						

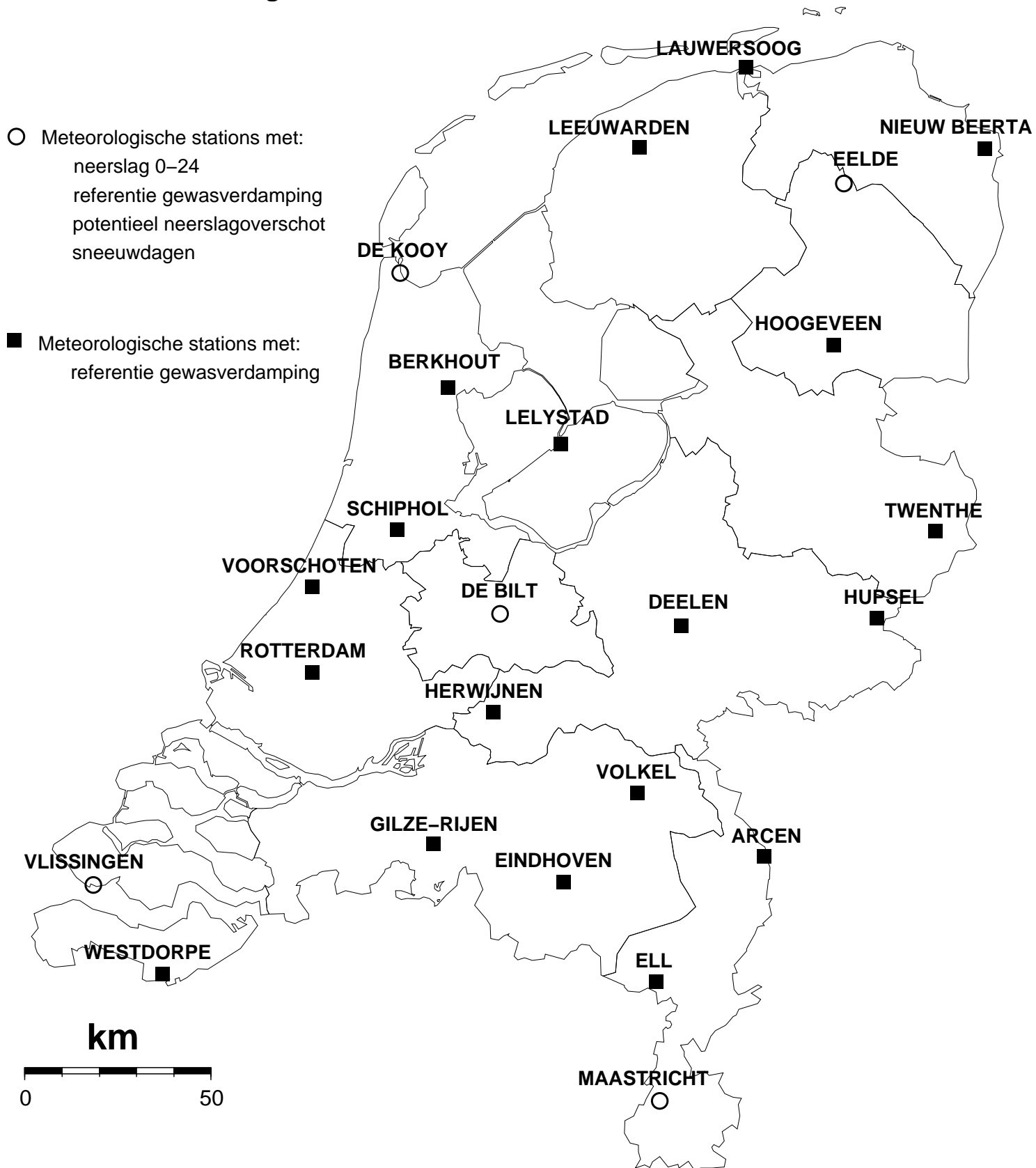
## NEERSLAGGEMIDDELDEN PER DISTRICT (MM)

	D1	D2	D3	D4	D5	D6	D7	D8
JAAR	649.5	670.8	664.7	702.1	664.1	665.3	733.0	684.9
NORM	834.8	853.7	849.1	869.6	849.6	836.5	885.3	889.7
	D9	D10	D11	D12	D13	D14	D15	LAND
JAAR	600.9	681.0	705.0	704.8	667.2	572.4	638.2	675.4
NORM	829.0	825.7	824.3	848.0	804.6	768.2	833.4	846.6

HOOGSTE JAARSOM 846.7 MM TE  
442 BoskoopLAAGSTE JAARSOM 504.5 MM TE  
983 Kessel-EikHOOGSTE MAANDSOM 231.0 MM IN  
SEPTEMBER TE 442 BoskoopLAAGSTE MAANDSOM 0.4 MM IN  
JULI TE 12 SchiermonnikoogHOOGSTE DAGSOM 118.5 MM OP  
05/09 TE 442 Boskoop

NORMALEN: TIJDVAK 1981-2010

## Kaart met meteorologische stations

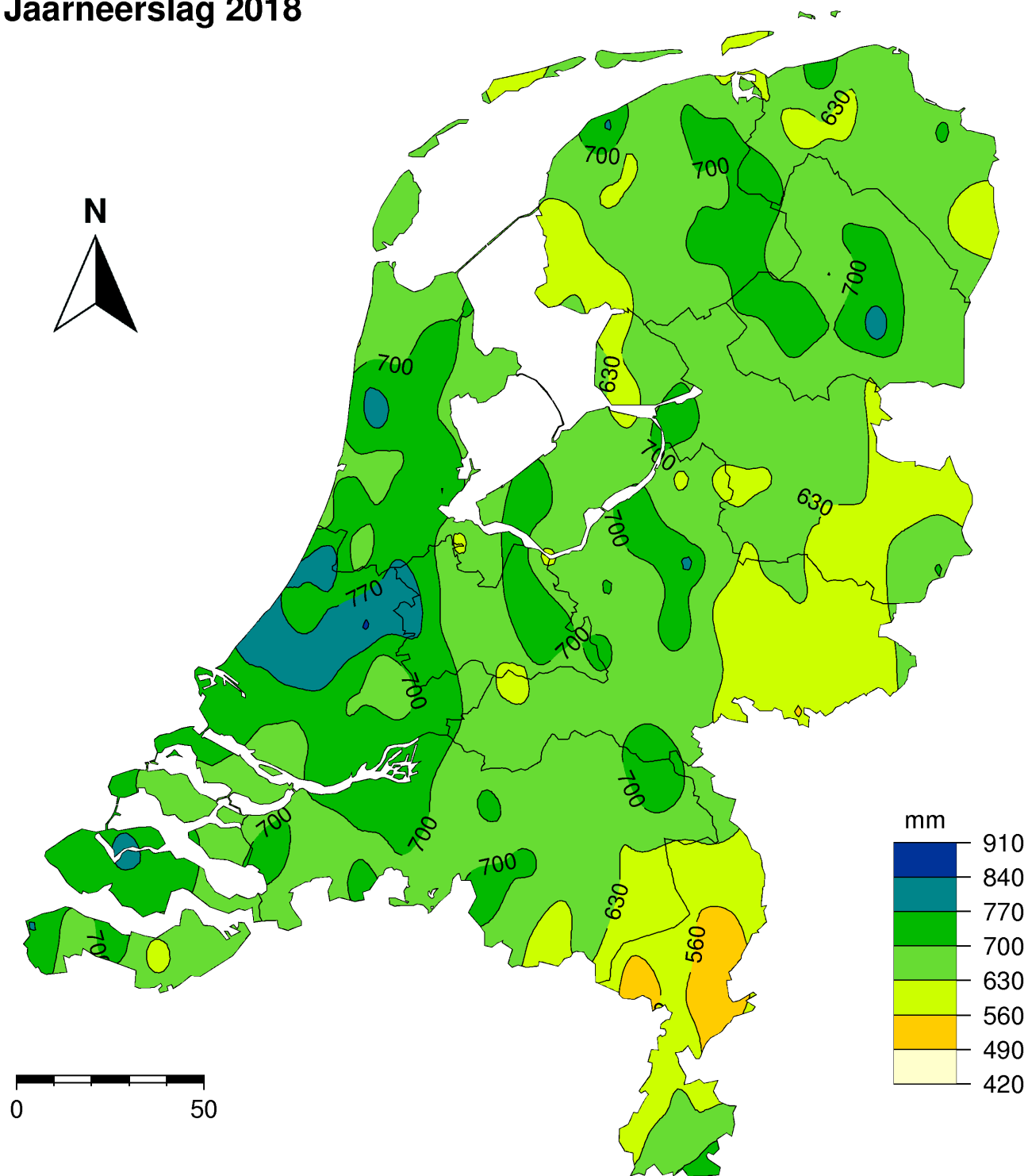




- Neerslagstations  
handmatig 08.00 - 08.00 UT



# Jaarneerslag 2018



(c) 2019 KNMI



Dit rapport is een uitgave van:

**Koninklijk Nederlands Meteorologisch Instituut**  
Postbus 201 | 3730 AE De Bilt  
[www.knmi.nl](http://www.knmi.nl) | [klimaatdesk@knmi.nl](mailto:klimaatdesk@knmi.nl)