



Koninklijk Nederlands  
Meteorologisch Instituut  
*Ministerie van Infrastructuur en Milieu*

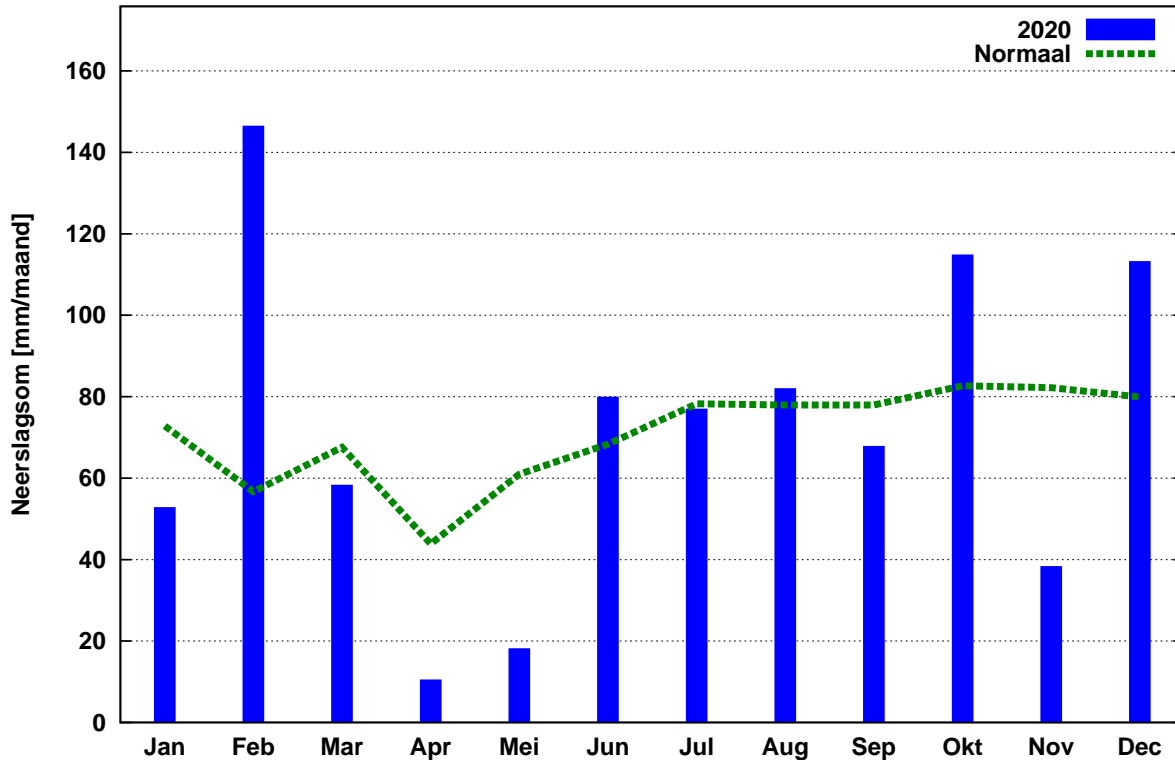
# Jaaroverzicht neerslag en verdamping in Nederland

2020



Landelijk gemiddelde maandelijkse neerslagsom in 2020 (gebaseerd op 322 stations)

Jaarsom: 860.2 mm    Normaal: 849.2 mm



In het Jaaroverzicht neerslag en verdamping in Nederland (JONV) zijn maandelijkse en jaarlijkse gegevens van neerslag, verdamping, potentieel neerslagoverschot en sneeuwdagen opgenomen. De metingen worden verricht op ca. 325 KNMI-neerslagstations en 25 KNMI meteorologische stations, alwaar uit metingen van temperatuur en straling de referentie-gewasverdamping wordt berekend. Het JONV is ruim 75 jaar uitgegeven als KNMI-periodiek en wordt sinds 2009 verspreid via internet (<http://www.knmi.nl/nederland-nu/klimatologie/gegevens/monv>).

**KNMI**  
Postbus 201  
3730 AE De Bilt  
e-mail: [Klimaatdesk@knmi.nl](mailto:Klimaatdesk@knmi.nl)

2020  
NEERSLAG 8-8 UUR (MM)

NR	DISTRICT 1													DISTRICT 2			
	10	11	12	15	16	17	18	19	21	22	24	25	26	61	64	65	66
MND	HOL LUM	W.TER SCHEL LING	SCHIER MONNIK OOG	OOST VLIET LAND	PETTEN	DEN BURG	NES AME LAND	DE COCKS DORP	CAL LANTS OOG	DE KOOG	VLIET LAND	DE KOOY	FOR MERUM	SKRINS	SNEEK	MAK KUM	HAR LINGEN
JAN	70.8	70.8	63.1	83.4	52.0	63.9	74.2	67.9	61.6	61.7	59.6	66.8	69.7	63.3	69.7	59.4	74.0
FEB	141.9	133.5	136.1	141.8	125.0	149.0	151.2	131.6	146.1	139.2	124.0	151.3	145.8	154.4	178.4	134.0	156.4
MRT	31.6	27.2	31.5	28.3	23.7	25.6	33.0	25.1	23.1	26.0	26.4	21.3	28.9	32.1	37.9	20.1	29.7
APR	15.3	14.8	9.1	16.9	16.3	20.0	12.0	21.2	18.0	19.8	18.3	18.5	15.8	10.7	9.0	12.5	11.1
MEI	26.1	18.6	11.7	13.2	12.9	20.6	25.1	12.0	13.8	16.0	15.9	26.7	27.8	15.9	21.5	16.4	22.9
JUN	83.6	55.9	69.4	50.0	52.4	44.3	65.4	51.8	68.6	45.3	51.8	85.5	71.7	38.3	45.1	36.3	55.9
JUL	84.5	66.9	71.4	73.7	59.6	105.6	82.6	68.0	63.4	80.4	65.1	84.1	65.0	97.7	103.5	87.1	83.1
AUG	120.0	67.7	90.7	91.0	66.5	120.5	142.9	113.2	128.1	102.1	69.4	138.1	65.4	92.6	83.1	79.2	86.1
SEP	44.6	44.6	53.4	51.9	59.4	60.1	48.3	45.3	68.4	59.4	42.4	66.5	44.6	52.3	63.1	63.2	62.7
OKT	151.5	186.2	124.9	193.1	148.7	208.6	164.9	180.1	188.1	176.4	184.5	191.4	186.5	135.3	140.5	125.6	147.6
NOV	41.2	41.9	31.9	43.1	29.1	55.1	39.8	47.2	41.0	51.0	35.3	47.1	45.1	36.8	42.5	30.9	42.4
DEC	139.6	140.2	115.2	139.5	123.9	161.6	144.2	135.9	158.9	134.9	139.9	138.1	135.4	128.3	138.8	122.7	141.2
JAAR	950.7	868.3	808.4	925.9	769.5	1034.9	983.6	899.3	979.1	912.2	832.6	1035.4	901.7	857.7	933.1	787.4	913.1
NORM	848.0	843.9	820.7	841.9	807.7	825.5	881.7	849.7	849.8	832.8	811.6	815.6	849.3		842.4	798.5	796.3

## DISTRICT 2

NR	DISTRICT 2																		
	67	68	69	70	73	75	76	77	78	79	80	81	82	84	85	86	87	89	
MND	DOK KUM	ST ANNA PAR.	APPEL SCHA	OUDE MIRDUM	DRACH TEN	OLDE HOLT FADE	KORN WERDER ZAND	KOLLUM	HER BAYUM	HEEG	STA VOREN	JOURE	GORRE DIJK	EZUMA ZIJL	LEEUE WARDEN	NIJ BEETS	BER GUMER DAM	AK KRUM	
JAN	75.1	90.4	73.3	62.4	70.9	65.9	70.9	73.0	72.8	64.5	66.7	66.8	71.0	70.8	63.4	70.8	62.4	64.5	
FEB	155.5	166.9	181.5	177.7	157.6	154.6	145.9	162.9	160.5	187.4	151.9	183.5	186.4	152.2	145.5	166.7	159.0	152.2	
MRT	36.6	39.5	56.2	34.1	35.0	39.6	27.3	42.1	31.7	39.2	39.0	38.3	39.0	36.2	29.5	38.3	40.6	36.3	
APR	12.4	13.1	5.6	8.6	10.0	7.8	13.6	12.5	13.5	9.6	7.7	10.5	9.3	8.7	10.0	11.7	13.1	8.3	
MEI	30.9	17.5	15.9	11.4	20.7	16.5	21.4	21.0	15.6	15.9	16.4	14.6	26.6	35.1	18.3	24.9	24.8	24.4	
JUN	67.5	51.9	51.4	39.9	47.5	60.8	43.4	79.1	47.2	54.8	41.5	44.2	47.3	65.1	63.5	42.8	56.2	41.9	
JUL	101.2	106.3	143.7	110.0	102.5	130.1	94.1	96.9	97.8	115.6	84.2	108.8	96.6	81.7	95.4	94.4	108.6	77.6	
AUG	109.5	154.1	85.3	142.2	80.5	84.2	75.0	87.1	92.9	97.6	121.5	115.6	59.8	144.4	73.5	96.7	92.1	128.0	
SEP	48.2	60.3	54.5	75.6	74.3	61.0	64.9	69.4	56.6	74.5	55.7	66.4	72.7	57.0	53.6	67.6	69.7	68.0	
OKT	134.5	146.3	108.3	135.3	128.0	97.9	149.5	147.5	148.7	150.6	124.8	134.3	122.5	146.4	115.2	124.1	118.2	124.2	
NOV	37.4	48.2	41.1	43.7	38.5	45.1	37.3	46.8	41.6	39.9	35.6	45.7	40.9	38.9	41.6	40.0	37.2	32.0	
DEC	149.0	156.1	141.7	135.5	121.0	128.4	119.2	127.2	134.8	148.8	121.8	141.7	130.2	115.4	121.6	110.5	118.4	118.2	
JAAR	957.8	1050.6	958.5	976.4	886.5	891.9	862.5	965.5	913.7	998.4	866.8	970.4	902.3	951.9	831.1	888.5	900.3	875.6	
NORM	882.1	885.9	912.8	841.5	902.8	882.9	783.5	899.1	833.9	861.6	779.1	847.4	888.5	890.1	871.7	854.4	862.0		

## DISTRICT 2

NR	DISTRICT 2										DISTRICT 3						
	90	91	166	171	326	338	353	134	136	139	140	141	142	143	144	145	147
MND	EERNE WOUDE	TER NAARD	MARUM	AN JUN	FREDE RIKS OORD	GIET HOORN	BLOK ZIJL	MIDDEL STUM	EZIN GE	GRO NINGEN	ASSEN	DELFT ZIJL	WARF FUM	FINS TER WOLDE	TER APEL	ZOUT KAMP	VEEN DAM
JAN	65.7	74.4	70.7	64.1	59.9	52.9	49.7	64.8	67.4	74.9	73.2	60.8	73.0	61.6	66.6	69.3	56.7
FEB	167.7	155.2	181.4	143.1	152.5	145.0	153.0	142.1	161.7	160.6	182.7	147.7	162.2	155.6	155.2	155.3	143.1
MRT	39.7	35.9	37.5	44.5	54.2	32.0	43.7	35.2	35.6	42.0	53.4	41.8	37.9	42.5	59.0	42.1	36.9
APR	12.7	10.0		11.3	7.0	5.9	6.3	11.5	11.8	6.7	8.1	9.9	13.0	7.7	11.6	12.6	8.0
MEI	26.4	30.8		27.0	11.1	12.4	9.8	25.6	24.9	25.0	22.4	31.0	31.3	23.4	19.9	26.8	15.2
JUN	57.6	52.8		69.2	55.6	38.0	39.0	86.1	81.3	60.3	119.4	58.6	93.8	91.4	82.7	70.3	111.8
JUL	93.1	82.7		84.7	104.6	91.8	127.6	78.8	101.7	101.9	114.6	100.8	106.0	71.0	66.8	91.6	92.8
AUG	82.9	130.9		127.0		67.1	115.2	114.2	110.4	76.1	98.8	94.1	84.3	105.9	86.4	95.8	59.6
SEP	68.0	41.6		48.5		58.1	71.4	51.0	62.9	63.9	74.9	49.4	59.8	58.6	68.0	66.6	49.6
OKT	132.0	126.5		149.5		90.8	102.9	105.7	117.5	113.3	119.4	93.6	113.4	94.4	78.2	107.3	93.1
NOV	42.5	33.4		43.3		41.6	36.8	42.3	39.5	34.2	39.2	30.6	52.3	29.1	34.8	55.3	26.7
DEC	127.8	128.4		117.5		139.0	111.3	115.3	133.7	129.8	136.1	128.9	125.2	119.5	139.2	110.9	112.7
JAAR	916.1	902.6		939.8		741.6	870.7	887.6	948.4	888.7	1042.2	847.2	952.2	860.7	868.4	903.9	806.2
NORM	839.9	841.7		894.9		848.1	851.0	830.7	830.7	882.7	871.2	815.1	880.6	798.6	804.1	850.8	801.6

## DISTRICT 3

NR	148	150	151	152	154	155	156	158	159	160	161	162	163	164	172	173	323	337
MND	SAPPE MEER	UIT HUI ZEN	ROODE SCHOOL	GIETER VEEN	EENRUM	EEXT	VLAGT WEDDE	ONNEN	NIEUW BUINEN	VEEN HUI ZEN	EELDE	NIE KERK	RODEN	ZEE RIJP	NIEUW OLDA	BLIJ HAM	LAAG HA LEN	SCHOON LOO
JAN	64.3	70.3	82.2	65.0	63.9	69.2	48.2	64.5	59.2	77.2	68.3	68.5	71.4	66.8	61.5	57.8	80.0	83.2
FEB	165.0	154.7	182.0	169.9	172.2	179.3	162.7	162.7	174.8	178.7	157.2	141.3	179.6	147.8	151.1	154.4	176.9	178.4
MRT	40.7	35.5	37.5	49.2	35.3	51.9	46.0	37.4	51.9	46.0	36.7	31.4	43.7	37.7	46.1	56.0	54.0	58.2
APR	5.5	12.9	13.1	7.1	12.8	6.9	8.2	5.7	8.9	5.3	5.7	17.9	6.9	10.4	7.8	9.5	6.4	7.6
MEI	20.9	37.0	35.3	20.5	35.8	20.0	18.1	17.1	22.2	24.4	17.2	25.9	30.0	35.7	22.4	16.9	27.6	20.0
JUN	76.5	78.6	72.7	79.6	85.3	97.6	90.0	71.6	65.6	46.1	74.2	77.4	66.2	68.2	83.4	94.1	99.9	64.0
JUL	104.3	88.5	105.4	74.1	136.2	80.0	68.5	100.4	69.4	121.8	99.9	137.8	98.7	79.9	69.1	80.5	89.7	76.6
AUG	77.3	83.4	121.0	119.8	103.6	98.3	108.8	61.0	109.6	74.1	55.4	67.3	71.4	115.3	87.7	97.0	116.8	94.7
SEP	66.9	71.5	68.6	66.7	66.6	61.8	52.4	68.7	57.2	76.5	71.4	66.6	67.2	57.6	53.8	56.5	67.6	59.0
OKT	96.2	97.9	102.5	98.6	114.7	105.3	88.8	108.9	86.0	116.0	110.5	123.1	126.1	96.3	83.2	91.8	99.9	113.3
NOV	28.7	45.7	44.2	32.2	46.2	38.6	29.9	32.2	33.3	40.2	36.3	27.4	38.2	37.0	27.5	28.7	41.5	40.5
DEC	120.5	121.9	124.7	131.2	119.9	133.4	122.5	129.1	131.5	131.9	118.7	120.6	121.5	119.2	123.7	125.7	132.9	141.5
JAAR	866.8	897.9	989.2	913.9	992.5	942.3	844.1	859.3	869.6	938.2	851.5	905.2	920.9	871.9	817.3	868.9	993.2	937.0
NORM	864.2	898.7	830.3	821.2	880.7	886.9	780.5	826.0	827.0	881.4	840.1	878.5	927.6	854.8				894.8

## DISTRICT 4

NR	217	221	222	224	226	227	228	233	234	235	236	238	239	240	242	249	251	252
MND	HEILOO	ENK HUI ZEN	HOORN	EDAM	WIJK A/ZEE	ANNA FAU LOWNA	SCHA GEN	ZAAAN DAM H' BRG	BER GEN	CAS TRICUM	MEDEM BLIK	DE HAUKES	DEN OEVER	KREI LER OORD	PURMER END	HOOG KARS PEL	WEST BEEM STER	KOL HORN
JAN	70.3	68.6	55.6	56.7	54.1	60.7	53.0	61.4	63.3	61.3	63.9	64.6	63.3	72.3	63.8	68.1	52.9	68.1
FEB	193.7	186.9	167.4	149.1	131.2	136.5	131.1	149.0	172.5	176.4	165.9	134.1	153.9	154.2	149.7	178.8	153.3	171.9
MRT	41.6	38.3	35.6	47.1	30.7	28.9	26.4	45.3	36.0	42.2	28.7	31.8	30.3	32.3	44.7	38.1	41.7	29.6
APR	13.7	8.1	9.3	6.8	13.0	15.3	15.5	9.6	16.4	13.5	10.0	14.9	15.0	12.0	9.2	8.6	11.3	16.2
MEI	15.5	21.5	19.6	17.1	13.5	13.9	13.6	17.9	20.7	15.3	14.3	11.4	17.2	11.9	14.0	22.7	14.9	13.6
JUN	68.9	103.3	58.9	62.4	65.4	65.4	58.5	73.2	59.0	71.6	80.5	62.3	52.9	77.3	76.0	68.7	75.1	57.8
JUL	100.7	88.3	112.7	91.2	88.9	77.1	74.1	100.0	90.1	98.4	97.6	74.7	93.4	85.2	105.1	89.5	100.4	82.9
AUG	95.1	142.5	65.6	113.5	128.2	156.4	62.5	168.5	91.8	102.8	91.7	91.0	83.9	98.6	112.4	112.5	71.9	81.0
SEP	60.5	71.1	52.8	72.9	67.2	63.3	66.7	74.4	82.1	61.2	66.8	62.8	68.6	67.3	65.8	63.3	53.4	70.9
OKT	196.7	141.5	154.5	134.9	204.5	175.8	128.7	174.7	230.6	203.3	154.3	165.7	141.8	159.9	165.6	136.0	162.0	168.8
NOV	52.9	36.5	29.8	38.3	36.8	35.9	31.4	40.6	44.0	44.4	37.3	43.3	47.8	49.9	45.9	34.3	34.0	41.6
DEC	170.8	134.1	150.0	144.2	165.2	135.9	113.5	146.9	151.0	174.3	127.5	128.4	131.2	131.5	158.1	132.4	135.1	120.4
JAAR	1080.4	1040.7	911.8	934.2	998.7	965.1	775.0	1061.5	1057.5	1064.7	938.5	885.0	899.3	952.4	1010.3	953.0	906.0	922.8
NORM	876.5	844.4	845.7	894.8	852.5	855.2	860.0	934.3	880.2	905.4	859.9	835.3	796.0	796.4	938.2	838.9	880.3	848.3

## DISTRICT 4

## DISTRICT 5

NR	255	257	263	256	317	344	348	352	356	359	364	366	369	371	372	516
MND	OB DAM	HOOG WOUD	ASSEN DELFT	MARK EN	MARK NESSE	TOLLE BEEK	EMMEL OORD	NA GELE	KUINRE	LEMMER BUMA	DRON TEN	BID DING HUIZEN	LELY STAD	ZEE WOLDE	ZEE WOLDE SW	HARDER WIJK
JAN	59.0	62.1	49.9	63.2	47.9	42.9	44.7	47.8	62.0	63.1	44.6	48.2	47.0	54.9	55.5	49.7
FEB	191.2	194.9	135.2	157.2	144.0	125.3	136.8	146.0	165.3	163.1	148.0	149.1	143.0	147.4	164.1	144.5
MRT	34.3	35.9	36.5	51.7	40.2	33.0	37.8	48.2	44.7	32.9	50.4	56.7	53.7	53.8	61.1	57.5
APR	11.9	13.3	12.4	9.3	6.0	6.6	6.3	9.8	8.8	7.5	9.1	5.5	5.0	8.0	7.7	5.7
MEI	17.2	22.1	13.8	22.9	10.8	18.1	11.6	14.9	22.0	20.3	35.1	31.9	24.2	34.9	28.0	37.0
JUN	58.1	76.3	79.1	81.3	42.8	50.3	46.9	61.9	57.2	44.7	56.1	87.1	80.9	74.4	54.9	91.9
JUL	104.7	95.1	106.0	101.9	136.3	104.3	129.3	106.4	136.6	97.2	71.9	72.5	98.4	111.6	74.5	70.0
AUG	67.4	90.7	89.2	194.7	97.2	112.9	122.1	144.9	81.8	84.7	82.2	184.3	88.0	154.4	149.8	68.3
SEP	63.5	66.5	62.7	79.8	67.0	80.9	82.5	59.9	82.8	78.5	65.8	62.7	68.1	70.4	65.1	63.6
OKT	179.9	179.2	178.2	133.9	109.7	111.4	104.2	101.2	119.3	106.4	95.2	105.4	109.5	125.7	116.1	96.2
NOV	41.7	41.1	41.3	47.0	40.5	35.8	38.2	45.5	40.8	35.7	39.5	49.6	34.0	39.7	38.2	32.7
DEC	136.9	132.4	163.8	128.3	111.7	104.4	113.6	123.4	144.2	120.0	104.4	113.0	113.0	110.7	102.9	101.9
JAAR	965.8	1009.6	968.1	1071.2	854.1	825.9	874.0	909.9	965.5	854.1	802.3	966.0	864.8	985.9	917.9	819.0
NORM	893.2		895.5	842.9		802.4	861.2	856.8	896.1	818.5	876.9	852.4	850.9	898.8	848.2	832.2

2020  
NEERSLAG 8-8 UUR (MM)

## DISTRICT 6

NR	298	327	330	331	332	333	335	339	340	341	342	343	345	349	354	358	361	362
MND	STEEN WIJKS MOER	DWIN GE LOO	ZWOLLE	DENE KAMP	HOEGE VEEN	EMMEN	IJSSEL MUIDEN	RHEE ZER VEEN	HEINO	ZWEE LOO	VILS TEREN	SCHOO NEBEEK	VROOMS HOOP	KLA ZIENA VEEN	DE DEMS VAART	ROU VEEN	TUB BERGEN	RUINER WOLD
JAN	40.6	72.8	47.0	39.2	58.4	61.2	45.2	50.8	48.1	62.6	47.6	43.5	51.7	48.7	45.6	42.8	43.9	49.7
FEB	166.5	168.1	152.1	164.8	167.2	146.9	163.8	154.9	142.4	166.7	152.1	169.8	137.4	156.2	177.6	146.6	174.6	150.3
MRT	47.9	45.5	50.1	70.5	46.5	50.0	54.3	57.6	47.2	52.9	53.2	45.2	54.9	58.7	53.5	50.7	59.4	37.2
APR	10.7	7.4	5.7	7.0	7.6	13.6	8.1	7.9	8.7	7.9	6.8	13.4	6.6	13.1	10.8	6.2	7.0	7.0
MEI	22.9	18.4	29.4	27.3	23.3	28.2	29.7	23.6	35.9	37.5	32.4	19.1	29.5	22.8	29.3	24.5	21.6	20.3
JUN	106.4	88.9	83.1	143.9	80.7	53.4	46.8	119.9	64.6	52.4	86.1	59.0	95.9	44.8	94.6	75.1	93.8	78.7
JUL	77.6	85.4	50.2	71.3	78.0	81.2	86.6	71.0	57.1	84.7	69.4	70.1	59.9	78.6	82.2	74.8	64.9	81.6
AUG	71.0	134.7	112.2	55.0	68.1	133.3	120.7	81.2	89.1	151.5	82.9	63.8	63.0	99.7	102.3	140.7	67.0	92.5
SEP	51.9	64.3	60.0	47.5	51.5	58.2	60.9	46.1	59.6	66.7	58.2	49.0	49.7	51.0	48.7	61.5	48.3	60.0
OKT	94.0	100.1	81.1	73.7	90.9	86.6	95.0	82.3	85.9	99.1	78.6	87.4	81.3	80.3	80.2	85.6	74.0	86.1
NOV	34.7	36.3	46.5	35.7	37.4	35.3	42.5	41.5	39.9	41.4	45.3	39.9	38.6	38.9	47.3	42.6	33.8	30.3
DEC	134.8	119.0	125.9	114.4	110.5	136.9	115.0	126.5	134.8	124.5	135.3	131.3	131.3	137.7	137.5	120.1	121.4	113.2
JAAR	859.0	940.9	843.3	850.3	820.1	884.8	868.6	863.3	813.3	947.9	847.9	791.5	799.8	830.5	909.6	871.2	809.7	806.9
NORM	916.1	848.8	799.8	880.8	871.9	857.2	830.0	803.0	843.4	856.8	771.1	817.7	779.7	860.2	862.1	819.3		

## DISTRICT 6

NR	664	665	668	670	672	675	681	687	225	229	426	435	437	438	439	442	443
MND	AL MELO	EN SCHEDE	HENGE LO (OV)	TWEN THE	HELLEN DOORN	WEER SELO	LET TELE	HOL TEN	OVER VEEN	ZAND VOORT	ZOE TER MEER	HEEM STEDE	LIJN DEN	HOOFD DORP	ROELOF ARENDS VEEN	BOS KOOPE	GOUDA
JAN	41.5	48.6	42.1	39.5	49.5	40.5	49.7	45.9	61.4	47.2	63.6	50.0	56.0	56.0	50.1	54.5	47.9
FEB	146.6	139.2	134.1	116.9	144.3	151.5	141.5	148.2	157.4	122.8	166.3	134.5	148.4	147.2	135.3	153.8	136.3
MRT	54.6	74.7	63.8	64.5	52.3	57.1	53.2	56.3	38.1	30.5	74.5	42.8	47.2	42.6	52.0	72.6	67.2
APR	7.4	7.0	12.3	10.3	5.2	9.4	9.2	8.2	15.4	14.0	9.9	12.9	10.7	8.3	8.2	10.3	8.9
MEI	16.4	23.3	29.2	21.5	29.1	22.0	19.2	22.6	8.8	8.3	21.0	16.9	20.0	18.9	15.7	20.2	15.5
JUN	90.9	80.8	87.0	66.2	63.4	72.2	59.7	82.2	84.8	84.4	170.6	74.0	69.5	100.7	113.2	110.0	96.8
JUL	61.2	90.6	73.7	78.0	60.1	64.2	55.9	55.2	108.7	69.2	84.3	112.9	93.8	81.8	71.8	97.6	74.4
AUG	65.6	56.8	70.2	44.5	79.9	57.2	70.7	65.9	118.0	129.2	100.1	150.9	144.5	113.3	93.1	92.8	72.5
SEP	48.2	63.9	47.4	54.7	55.4	50.1	58.9	56.6	82.3	61.0	88.6	84.2	81.6	87.9	78.0	72.9	62.0
OKT	79.8	92.9	75.6	76.4	79.1	74.9	79.0	81.1	161.3	132.6	183.6	151.7	145.6	152.5	144.4	140.8	129.5
NOV	37.5	44.8	31.1	32.0	36.2	40.4	47.1	39.7	44.2	34.5	57.3	44.9	48.9	46.1	44.2	48.0	46.0
DEC	129.2	129.7	121.6	118.6	117.5	121.8	120.8	118.4	183.1	137.8	121.2	156.9	142.6	144.8	130.0	110.7	103.2
JAAR	778.9	852.3	788.1	723.1	772.0	761.3	764.9	780.3	1063.5	871.5	1141.0	1032.6	1008.8	1000.1	936.0	984.2	860.2
NORM	853.1	831.5	835.5	834.8	855.4	828.8	830.6		906.4	837.3		899.0	908.6	933.2	886.0	916.3	880.0

## DISTRICT 7

NR	444	449	450	453	454	455	456	458	461	463	464	467	470	474	477	479	480	481
MND	KAT WIJK	DELFT	NU MANS DORP	BERG SCHEN HOEK	LISSE	STRIJ EN	OOST VOORNE	AALS MEER	BAREN DRECHT	N.HEL VOET	BRIEL LE	POORTU GAAL	ZEG VELD	VALKEN BURG VK	H.VAN H'LAND M'PAD	MAAS LAND	HON SELEERS DIJK	VOOR SCHO TEN
JAN	54.1	52.7	46.2	47.9	55.2	43.5	46.0	55.1	51.6	44.6	42.3	49.8	51.8	51.6	47.0	49.4	49.1	57.2
FEB	161.6	156.9	127.4	144.6	159.3	131.8	136.4	163.2	138.2	122.5	128.6	140.4	147.7	155.9	144.8	146.8	152.3	162.5
MRT	53.3	64.0	75.2	67.4	46.4	86.7	61.0	50.8	70.2	61.4	62.0	69.7	63.5	53.9	49.5	65.7	55.8	62.1
APR	14.5	12.1	13.7	12.0	11.0	11.4	13.3	8.2	12.9	12.7	10.5	18.5	9.6	12.3	12.0	13.1	12.0	12.8
MEI	15.2	17.4	12.2	14.1	20.8	16.9	17.7	14.9	8.7	8.5	13.4	8.3	20.5	16.1	12.5	18.3	15.0	15.3
JUN	114.8	94.8	103.5	121.7	111.7	113.3	58.2	93.4	108.3	66.0	87.0	112.6	77.2	136.2	75.4	105.6	98.1	148.2
JUL	90.4	87.6	74.4	94.9	87.6	72.8	82.4	76.9	73.8	84.8	73.1	104.1	82.1	86.6	90.4	90.6	80.9	85.5
AUG	128.5	105.5	80.9	71.5	117.0	60.2	122.9	86.5	99.3	103.6	104.8	96.0	66.1	113.2	119.2	101.6	128.8	119.3
SEP	81.0	94.1	87.4	90.7	81.8	63.0	98.1	92.3	77.3	79.2	111.3	93.4	70.6	83.2	107.3	99.8	100.2	86.4
OKT	153.3	192.6	111.7	137.6	178.8	121.7	158.2	151.7	120.9	156.1	162.4	150.1	125.3	150.5	177.8	187.4	191.7	165.8
NOV	43.4	52.7	43.1	50.7	44.0	46.3	46.7	51.2	47.8	44.8	37.9	47.2	47.8	48.0	47.1	48.1	54.7	53.1
DEC	129.3	130.5	108.4	114.9	170.0	106.2	117.4	134.8	112.4	108.8	113.1	128.4	103.9	136.2	124.0	128.4	130.3	129.3
JAAR	1039.4	1060.9	884.1	968.0	1083.6	873.8	958.3	979.0	921.4	893.0	946.4	1018.5	866.1	1043.7	1007.0	1054.8	1068.9	1097.5
NORM	907.4	915.5	850.6	935.0	875.9	825.0	865.2	884.6	934.4	810.2	894.6	889.7	841.6	901.7	874.5			942.4

NR	DISTRICT 7								DISTRICT 8								
	482	483	484	548	559	561	563	572	328	329	336	350	509	510	514	523	541
MND	HENDRIKKRIM- IDO AM PEN AD BACHT LEK	HOOG MADE	LOENEN A/D VECHT	VLEU TEN	BEN SCHOP	WEESP	AB COUDE	HEERDE	WAPEN VELD	OLDE BROEK	ELBURG	DOORN	VAAS SEN	EPE	WIJK B/DUUR STEDE	ARNHEM	
JAN	53.0	47.4	54.4	45.1	47.7	52.5	56.4	57.2	51.6	53.0	47.7	51.6	52.8	51.1	60.2	56.8	57.2
FEB	139.7	145.2	130.7	139.4	159.7	138.4	148.1	149.4	160.4	167.8	147.9	156.7	136.0	156.7	176.2	142.9	133.1
MRT	75.0	62.3	57.3	56.9	71.6	68.6	57.5	58.1	59.5	56.2	58.1	57.7	67.5	67.9	62.3	74.2	80.0
APR	16.2	13.5	9.4	6.3	7.6	9.9	6.9	7.3	6.3	4.5	7.9	6.0	4.0	6.7	6.3	10.3	9.1
MEI	12.2	7.4	14.0	22.2	13.8	14.6	21.1	20.9	30.8	34.0	29.7	30.1	11.5	17.3	33.0	16.9	16.4
JUN	197.3	148.6	139.4	77.4	96.0	108.8	72.6	86.3	97.3	76.7	86.4	89.8	66.7	86.2	89.5	81.9	48.6
JUL	70.0	77.7	74.7	90.2	53.3	49.6	109.3	97.8	57.4	57.5	63.8	79.6	58.1	51.3	70.6	65.4	85.3
AUG	86.9	82.6	78.0	87.2	71.2	56.0	133.5	99.8	98.5	141.2	125.5	116.5	77.7	76.5	74.3	74.9	40.8
SEP	63.0	64.2	88.1	62.4	61.2	54.7	91.5	79.6	56.1	52.7	57.8	61.1	63.5	54.0	58.6	55.1	60.6
OKT	125.9	125.0	154.9	130.1	114.1	110.7	131.6	138.5	87.0	78.3	97.5	96.0	96.2	86.4	83.5	112.1	118.6
NOV	51.0	49.6	47.9	50.0	48.4	45.8	41.2	45.4	44.3	44.0	34.8	39.4	33.8	43.7	44.1	33.4	46.3
DEC	114.6	114.9	116.6	113.4	125.6	114.6	135.8	124.1	112.9	108.3	108.1	108.9	111.4	106.7	112.1	111.1	122.9
JAAR	1004.8	938.4	965.4	880.6	870.2	824.2	1005.5	964.4	862.1	874.2	865.2	893.4	779.2	804.5	870.7	835.0	818.9
NORM	881.4			884.3	840.1	841.7	894.6	901.0	850.0	889.8	911.2	821.7	895.6	931.9	901.2	799.1	930.7

NR	DISTRICT 8								DISTRICT 9									
	542	543	546	547	550	557	558	560	564	565	567	570	571	573	576	578	579	580
MND	PUT TEN	APEL DOORN	WOUDEN BERG	NIJ KERK	DE BILT	EER BEEK	LUN TEREN	AME RONGEN	HULS HORST	VOORT HUI ZEN	KOOT WIJK	ELS PEET	HARS KAMP	BEEK BERGEN	SPA KEN BURG	OOSTER BEEK	VEE NEN DAAL	BARNE VELD
JAN	50.4	61.7	63.2	49.3	53.0	58.7	59.2	59.5	58.9	64.6	75.7	45.2	54.2	68.5	46.1	51.4	49.2	64.0
FEB	150.9	186.3	161.3	148.6	163.7	140.4	152.7	138.4	162.1	163.5	169.1	121.8	156.2	168.3	145.6	126.2	136.4	166.4
MRT	52.6	62.3	70.1	52.9	64.2	71.1	66.2	65.6	56.6	58.3	61.3	46.0	67.8	74.5	53.8	72.3	69.5	67.1
APR	9.2	9.5	9.9	7.8	6.4	7.0	8.3	9.2	10.1	9.3	10.7	4.6	7.2	10.7	9.4	10.0	10.8	13.9
MEI	15.9	21.7	16.5	18.3	18.6	23.5	16.3	12.2	27.7	14.8	16.7	20.0	14.1	17.8	18.2	13.1	10.9	13.2
JUN	68.3	82.4	53.6	67.7	67.8	55.7	70.0	61.5	91.8	66.9	80.8	105.1	76.0	62.8	46.5	53.2	54.0	61.8
JUL	56.5	60.8	72.9	62.0	68.9	72.3	53.5	64.9	70.1	56.0	54.3	62.6	45.3	56.7	60.2	76.3	69.8	67.9
AUG	69.5	74.4	105.2	80.0	92.3	58.2	167.2	62.3	106.9	77.9	117.4	83.3	59.8	92.0	78.4	40.7	71.7	94.7
SEP	63.7	56.1	58.4	68.7	65.6	62.3	64.1	64.7	59.4	76.3	64.5	63.9	62.9	55.5	63.8	62.1	53.4	73.0
OKT	97.9	104.1	107.9	108.4	111.3	104.3	112.1	92.7	99.6	109.4	101.9	112.3	98.1	107.5	107.8	106.6	103.3	115.1
NOV	39.6	52.9	37.8	37.9	55.4	38.1	42.4	31.0	44.1	55.5	53.3	47.1	38.8	53.9	37.0	39.8	48.3	53.1
DEC	103.3	115.0	115.1	97.6	127.2	129.5	112.2	104.2	117.0	114.9	133.4	105.9	107.0	119.4	90.2	114.7	105.0	117.1
JAAR	777.8	887.2	871.9	799.2	894.4	821.1	924.2	766.2	904.3	867.4	939.1	817.8	787.4	887.6	757.0	766.4	782.3	907.3
NORM	923.1	970.0	862.1	840.0	889.0	905.7	875.6	853.0	871.3	874.7	906.7	941.2	866.0	983.3	861.0	916.6	856.1	897.5

NR	DISTRICT 8						DISTRICT 9										
	582	583	591	593	595	596	588	645	663	666	667	669	673	674	678	679	680
MND	HA MERS VELD	WAGE NINGEN PD	DEE LEN	LAREN	SOEST	EEMNES	DUI VEN	HENGE LO (GLD)	LOCHEM	WIN TERS WIJK	DOETIN CHEM	BOR CULO	GEN DRIN GEN	REKKEN	ALMEN	HERWEN	AAL TEN
JAN	51.2	56.2	68.4	50.7	72.6	55.4	41.6	46.7	53.9	49.8	49.4	47.7	36.6	45.0	52.6	40.7	44.0
FEB	158.8	141.8	147.5	161.7	185.0	169.5	130.7	106.0	137.2	124.8	129.0	115.2	131.0	127.4	130.0	129.1	134.9
MRT	62.8	76.4	84.8	57.6	70.8	66.4	71.6	57.7	62.9	71.5	71.8	59.2	62.3	60.6	59.6	62.8	64.4
APR	9.3	7.2	11.2	5.2	9.4	6.1	6.9	7.9	7.5	11.6	9.3	9.9	7.4	7.5	6.8	6.7	8.7
MEI	13.8	8.6	17.6	34.5	12.0	34.3	16.2	14.9	15.5	18.9	13.9	16.1	13.7	17.1	19.3	15.3	14.3
JUN	63.6	42.3	71.7	102.8	74.9	57.0	49.5	54.2	69.5	85.1	55.4	61.3	62.3	65.3	71.7	36.3	68.8
JUL	53.8	86.5	93.6	86.8	64.2	95.8	65.1	70.2	100.0	51.6	66.9	75.6	52.4	64.9	90.0	58.8	59.8
AUG	102.8	51.9	49.5	69.8	63.9	93.7	43.2	69.4	85.1	29.2	88.2	53.8	29.8	30.6	56.7	42.5	20.7
SEP	68.5	60.1	66.0	69.9	62.1	71.5	60.6	61.7	56.4	54.9	72.5	50.3	62.2	55.0	57.8	58.6	51.8
OKT	101.6	99.6	117.6	126.1	129.8	124.6	108.6	96.1	107.5	75.9	93.8	88.4	85.1	82.8	105.8	75.9	88.5
NOV	54.6	42.4	43.3	47.3	58.4	44.0	37.9	34.0	47.8	55.0	38.3	31.8	31.4	29.4	46.0	36.3	43.3
DEC	112.0	108.7	130.1	118.3	119.9	116.0	109.9	119.5	123.1	116.4	115.1	119.6	95.4	107.9	124.0	85.5	117.5
JAAR	852.8	781.7	901.3	930.7	923.0	934.3	741.8	738.3	866.4	744.7	803.6	728.9	669.6	693.5	820.3	648.5	716.7
NORM	922.0	849.5	925.1	932.5			824.7		826.3	830.5	864.2	823.5	754.1	802.2	806.6	824.1	862.9

2020  
NEERSLAG 8-8 UUR (MM)

NR	DISTRICT 9						DISTRICT 10										
	682	683	684	686	688	689	434	465	539	549	562	569	584	589	830	835	836
MND	MAR KELO	LICH TEN VOORDE	LIE VELDE	WOOLD	HUP SEL	DEVEN TER	GROOT AMMERS	OUD AL BLAS	NIJ MEGEN	CULEM BORG	TIEL	HEU MEN	GELDER MALSEN	ZET TEN	HER WIJNEN	ANDEL	GORIN CHEM
JAN	48.4	52.4	51.0	49.9	48.8	49.6	45.0	52.4	46.0	49.4	43.5	40.6	53.5	43.3	51.5	49.6	47.7
FEB	125.5	109.6	114.8	134.3	110.1	136.0	134.8	141.4	143.2	134.3	124.9	145.5	142.8	124.6	128.3	121.2	133.9
MRT	54.9	61.8	60.5	73.0	60.2	49.4	71.8	68.1	73.0	75.0	70.2	68.5	76.0	67.6	78.2	68.8	70.6
APR	8.4	8.6	8.3	12.1	10.1	8.8	10.1	15.7	5.1	8.5	5.3	6.7	5.1	3.6	5.7	5.0	8.0
MEI	17.1	16.7	15.0	16.3	13.8	17.5	10.5	13.5	15.0	11.7	12.2	12.2	11.0	16.5	15.8	18.3	14.3
JUN	80.0	70.7	102.6	96.0	107.7	53.3	92.9	146.4	75.0	57.7	63.5	51.2	61.1	55.0	90.5	87.5	92.1
JUL	53.7	55.1	57.6	61.6	60.3	63.0	56.1	69.0	58.9	59.2	67.7	64.4	66.9	63.6	59.9	61.2	68.8
AUG	67.4	20.4	24.2	19.4	38.0	78.6	43.2	94.1	45.4	149.3	47.0	36.5	105.1	34.3	43.1	40.9	44.6
SEP	51.7	47.5	53.5	57.5	52.0	55.1	55.6	62.3	55.7	48.6	53.8	59.4	60.7	57.4	48.4	46.2	52.3
OKT	87.8	72.5	64.8	80.8	83.6	77.5	120.7	143.5	93.4	105.5	105.6	97.4	130.0	94.8	113.7	102.1	120.6
NOV	38.1	34.6	35.0	44.0	31.6	44.4	48.2	54.4	39.6	30.4	28.5	36.8	41.1	41.3	34.8	34.2	40.0
DEC	116.5	116.3	108.9	117.1	118.6	106.1	102.8	113.8	90.7	101.4	90.2	97.7	107.4	100.5	97.4	98.2	112.8
JAAR	749.5	666.2	696.2	762.0	734.8	739.3	791.7	974.6	741.0	831.0	712.4	716.9	860.7	702.5	767.3	733.2	805.7
NORM	847.1	827.8	839.4	903.6	829.0	829.0	858.8	885.8	800.9	793.5	814.9	801.9	826.0	829.0	825.6	838.5	854.4

NR	DISTRICT 10			DISTRICT 11													
	840	910	917	446	447	462	471	705	733	735	736	737	738	740	741	742	743
MND	NIEU WEN DIJK	AMMER ZODEN	ZALT BOMMEL	GOEDE REEDE	DEN BOMMEL	DIRKS LAND	OUD DORP POLDER	BRES KENS	RIT THEM	KAPEL LE	BROU WERS HAVEN	KERK WERVE	BIER VLIET	ST KRUIS	STAVE NISSE	TER NEU ZEN	NOORD GOUWE
JAN	39.0	45.5	47.6	48.2	42.9	55.5	41.4	42.6	45.1	45.7	46.2	45.8	32.4	38.2	52.7	33.4	47.2
FEB	118.5	134.8	130.6	123.7	111.4	122.4	101.5	112.8	110.6	127.0	112.1	107.8	106.7	118.2	114.6	133.2	98.6
MRT	70.2	62.8	68.4	68.3	68.8	80.8	61.8	84.8	77.2	90.1	81.7	75.8	79.4	81.2	88.3	82.6	81.1
APR	4.7	5.6	6.0	12.6	19.5	14.9	12.4	13.6	15.5	14.5	11.1	12.5	10.7	15.4	14.9	16.1	13.6
MEI	11.7	13.4	14.4	12.1	8.5	6.1	14.3	15.2	7.4	12.4	8.8	8.8	11.4	11.9	13.2	15.8	7.8
JUN	91.1	112.2	91.6	92.3	82.4	92.7	77.2	115.7	141.4	65.1	73.8	88.5	73.0	97.4	59.7	108.9	81.5
JUL	60.1	64.4	65.2	85.2	70.3	93.9	69.4	70.6	73.3	78.8	83.7	68.5	73.1	78.8	74.5	65.8	69.1
AUG	56.8	31.2	57.3	132.2	88.3	183.3	76.1	94.5	62.0	51.0	78.8	80.7	61.3	52.7	69.5	54.2	74.5
SEP	51.1	46.6	53.5	77.0	93.7	94.0	103.7	131.6	111.2	130.7	112.8	108.3	106.3	81.4	88.4	134.2	87.9
OKT	99.2	104.4	119.6	161.1	114.0	137.7	175.4	120.5	114.1	102.8	145.2	132.7	103.8	126.8	114.2	102.1	114.8
NOV	32.9	32.6	34.6	46.1	36.7	44.5	37.6	31.7	29.3	41.2	41.8	39.4	39.2	36.0	28.9	34.4	34.9
DEC	92.7	94.5	102.1	117.1	120.5	107.7	104.4	92.2	95.3	90.6	99.6	89.0	77.5	92.9	100.7	71.7	81.6
JAAR	728.0	748.0	790.9	975.9	857.0	1033.5	875.2	925.8	882.4	849.9	895.6	857.8	774.8	830.9	819.6	852.4	792.6
NORM	851.5	802.6	807.1	822.5	845.0	837.5	790.6	790.2	798.6	867.3	795.3	806.2	828.7	841.9	844.5	814.8	763.7

NR	DISTRICT 11																	
	744	746	747	749	750	751	752	754	755	756	757	758	760	761	762	763	764	767
MND	ANNA JACOBA POLDER	WEST KAPEL LE	KRAB BEN DIJKE	WILHEL MINA DORP	RIL LAND	VROU WEN POLDER	HAAM STEDE	OVE ZANDE	KORT GENE	MIDDEL BURG	THOLEN	WOL PH'RTS DIJK	'S HEE REN HOEK	PHI LIP PINE	SCHOON DIJKE	CAD ZAND	KLOOS TER ZANDE	KA PELLE BRUG
JAN	40.3	45.9	35.6	49.5	37.5	45.8	40.2	41.3	47.3	45.9	33.6	47.3	46.0	38.0	35.8	39.3	35.6	38.4
FEB	107.4	114.9	100.2	130.1	126.3	104.2	101.9	115.3	111.5	117.4	114.0	127.9	115.7	133.3	118.1	115.2	113.1	140.4
MRT	76.2	74.6	80.4	94.9	85.6	72.8	70.1	95.4	73.8	76.3	85.8	83.4	89.9	84.3	86.7	90.3	82.3	83.4
APR	18.8	20.1	14.1	12.6	16.7	13.5	11.3	17.0	20.4	14.2	13.2	9.7	15.0	12.0	18.0	19.0	19.0	10.5
MEI	11.0	7.6	11.9	18.7	12.6	5.6	9.9	12.6	10.8	9.5	14.4	13.8	14.8	11.4	10.2	12.2	13.2	11.8
JUN	58.9	98.0	66.6	49.7	76.6	84.0	90.0	89.2	79.1	103.3	65.5	86.4	88.5	86.1	136.1	89.5	94.6	69.4
JUL	66.8	71.4	76.4	73.6	78.1	86.6	80.1	70.9	75.8	76.1	74.7	75.7	77.2	66.2	76.2	74.1	78.3	75.1
AUG	64.0	48.1	61.8	67.3	91.5	53.9	66.3	52.8	97.2	53.6	74.5	98.9	78.4	73.8	89.6	54.7	46.1	50.8
SEP	66.9	110.8	68.7	135.9	72.5	115.6	116.2	161.7	134.3	114.5	72.0	116.6	150.2	137.4	135.4	77.8	118.7	110.7
OKT	102.6	143.8	79.9	118.3	90.2	154.0	167.1	108.5	142.2	119.7	89.5	124.7	119.3	126.7	101.7	131.7	105.3	90.2
NOV	38.4	36.1	42.1	36.2	46.2	37.0	40.5	34.2	34.5	30.4	38.8	34.6	28.1	43.9	38.0	30.0	39.1	37.9
DEC	98.8	113.7	65.9	106.6	69.7	112.3	82.9	85.0	88.7	97.6	75.5	91.1	92.2	78.3	89.7	93.3	67.7	78.9
JAAR	750.1	885.0	703.6	893.4	799.4	888.5	878.7	878.2	912.2	864.7	752.5	913.6	910.0	894.4	929.5	826.1	813.0	797.5
NORM	837.4	786.3	845.8	860.9	818.7	838.4	806.8	851.9	814.0	806.6	839.9	844.4	847.9	821.0	836.9	827.4	870.0	850.2

NR	DISTRICT 11		DISTRICT 12								DISTRICT 13						
	770		828	829	832	833	834	837	838	839	841	827	831	843	844	892	896
MND	WEST DORPE		OUDE BOSCH	ZUN DERT	BERGEN O/ZOOM	OOS TER HOUT	CHAAM	STEEN BERGEN	GINNE KEN	HOOGER HEIDE	KLUN DERT	TIL BURG	ES BEEK	GILZE RIJEN	CA PELLE	GIERS BER GEN	HEL MOND
JAN	36.0		41.0	47.2	31.3	59.9	46.1	41.3	60.4	37.8	42.4	43.4	42.0	52.8	58.4	55.7	38.1
FEB	144.1		125.4	136.6	119.5	129.7	144.3	111.5	144.7	111.9	127.8	166.9	140.8	145.3	141.4	135.9	185.0
MRT	84.5		79.4	80.0	81.1	79.8	78.3	77.6	81.5	77.6	82.4	75.6	83.9	71.7	70.8	58.3	72.5
APR	24.7		9.5	11.7	11.3	8.0	8.4	13.0	12.3	13.4	10.1	5.3	6.8	6.4	5.3	3.0	11.9
MEI	4.5		17.4	21.7	12.2	12.3	24.4	13.8	12.8	17.3	11.8	11.5	17.0	14.9	14.1	14.3	10.7
JUN	71.8		88.6	68.6	63.0	82.3	170.3	84.2	83.2	84.1	97.7	80.7	76.5	99.7	98.3	116.3	197.9
JUL	64.8		66.0	82.8	66.0	72.1	76.7	72.1	78.4	82.1	64.9	63.6	65.6	72.9	66.3	72.4	47.6
AUG	91.5		104.6	88.1	78.3	55.9	39.9	59.6	72.8	90.9	81.1	43.0	51.0	38.0	41.3	41.2	29.4
SEP	127.3		72.4	80.6	76.4	71.1	79.9	74.1	90.4	83.1	71.1	50.9	59.7	70.4	52.0	55.7	63.4
OKT	100.2		105.7	85.3	94.6	109.8	109.3	89.5	106.1	81.5	102.5	78.5	84.1	90.3	105.1	107.0	82.2
NOV	35.1		41.6	36.2	41.2	35.0	31.5	47.8	37.5	38.2	44.7	29.0	43.6	34.1	26.1	31.7	26.9
DEC	73.7		89.8	83.7	69.4	95.5	91.7	87.3	95.2	63.2	101.9	88.6	89.3	91.3	92.1	95.1	77.6
JAAR	858.2		841.4	822.5	744.3	811.4	900.8	771.8	875.3	781.1	838.4	737.0	760.3	787.8	771.2	786.6	843.2
NORM	817.8		853.1	868.7	814.4	858.5	825.5	870.5	862.8	840.5	857.1	854.9	862.1	854.3	795.2		816.6

## DISTRICT 13

NR	899	901	903	904	905	906	907	908	909	911	912	914	915	918	919	920	926
	GEMERT	NU LAND	MEGEN	SOME REN	ST ANTHO NIS	OIR SCHOT	BOX TEL	DEURNE	MILL	DIN THER	LEENDE	OSS	EERSEL	MAAR HEEZE	EIND HOVEN VB	VOLKEL	WAALRE
JAN	46.4	36.8	45.9	39.0	48.2	36.0	44.7	41.1	42.6	48.7	45.9	39.1	44.0	37.3	34.3	41.6	39.6
FEB	176.5	132.0	146.4	150.8	179.2	154.6	148.7	164.4	156.0	158.3	149.7	129.3	163.0	143.8	171.3	168.7	147.9
MRT	68.2	60.0	70.9	65.7	69.0	66.7	66.7	69.0	80.9	72.3	72.1	64.4	90.4	68.4	76.8	75.2	75.3
APR	13.8	1.9	5.6	7.4	11.1	10.9	8.9	11.3	10.0	8.0	10.6	2.9	10.7	14.6	9.7	7.1	9.8
MEI	18.5	18.9	11.2	14.3	12.3	17.8	16.8	12.9	15.7	19.2	20.7	22.1	22.4	18.9	18.2	17.2	24.2
JUN	109.4	57.0	61.0	156.3	48.5	77.8	121.1	101.7	66.7	124.7	116.2	79.6	70.6	103.0	125.4	158.9	167.8
JUL	56.4	52.3	67.5	47.7	64.5	63.7	62.7	39.2	53.8	58.9	59.7	56.2	52.0	51.6	57.3	53.0	54.3
AUG	38.8	54.3	51.4	33.0	74.6	37.2	29.1	40.5	37.9	42.2	34.1	32.7	28.3	34.1	28.3	40.0	22.3
SEP	56.9	41.3	51.2	59.1	53.5	47.9	50.8	56.1	59.2	52.5	58.9	47.4	52.9	59.4	52.7	55.4	55.7
OKT	87.6	97.1	94.0	74.6	88.4	71.1	71.6	78.8	100.1	92.5	85.4	113.4	97.2	78.8	74.6	83.7	90.6
NOV	27.3	29.3	41.4	22.5	24.7	37.4	29.6	17.4	35.1	38.1	22.5	34.2	30.8	19.7	32.8	28.4	28.8
DEC	83.5	89.3	110.8	79.4	100.6	73.0	72.6	74.3	96.0	91.2	84.6	87.7	87.0	79.6	72.8	87.5	71.6
JAAR	783.3	670.2	757.3	749.8	774.6	694.1	723.3	706.7	754.0	806.6	760.4	709.0	749.3	709.2	754.2	816.7	787.9
NORM	780.2	840.0	818.4	775.7	806.3	800.7	812.6	772.0	824.5	797.6	806.6	765.1	806.8	746.8	789.2	815.5	

## DISTRICT 14

NR	883	897	913	921	922	923	961	964	967	970	983	962	963	965	966	968	969
	SEVE NUM	VENLO	IJSSEL STEYN	VENRAY	SIEBEN GE WALD	ARCEN	ROER MOND	WEERT	HEI BLOEM	STRAMP ROY	KESSEL EIK	UBACHS BERG	VAL KEN BURG	SCHAES BERG	SCHIN NEN	VAALS	STEIN
JAN	33.7	36.4	49.2	44.6	41.5	41.5	31.4	39.0	30.3	37.7	32.4	37.0	42.4	43.0	47.6	39.3	47.5
FEB	150.6	154.2	151.8	161.7	163.5	169.8	134.7	151.3	135.7	143.5	133.6	130.7	144.5	162.7	154.8	169.2	139.8
MRT	63.6	57.6	59.9	59.4	67.8	61.7	53.4	66.2	58.3	56.8	52.0	88.5	99.3	97.5	87.3	114.6	81.6
APR	10.0	9.2	8.5	8.8	11.5	9.6	14.4	12.1	11.7	14.6	11.5	13.7	15.8	11.7	18.1	15.3	17.0
MEI	10.9	8.0	8.6	10.3	15.0	9.4	11.1	15.1	14.5	11.4	8.6	23.3	27.9	36.5	25.4	16.5	21.8
JUN	82.8	62.8	83.5	54.6	40.5	37.9	105.8	91.6	114.2	64.0	82.9	133.3	99.4	84.7	122.9	119.1	103.2
JUL	51.4	48.4	39.1	38.5	62.0	50.7	47.8	57.7	56.3	44.1	38.0	51.7	54.4	45.1	62.4	59.3	54.4
AUG	26.1	31.4	64.1	74.7	28.4	35.8	64.3	36.8	27.2	25.8	23.7	90.9	95.3	76.3	61.6	71.4	55.0
SEP	56.5	64.5	54.9	63.0	60.0	62.0	62.7	56.5	60.5	59.3	58.7	53.6	65.4	57.8	57.2	62.4	58.8
OKT	79.8	86.1	74.7	77.7	90.8	85.2	56.3	63.8	57.3	55.8	51.4	87.5	88.3	81.8	103.5	96.9	76.6
NOV	18.1	13.2	16.6	21.1	28.6	22.3	14.4	17.7	18.0	20.4	14.2	27.5	28.7	32.3	29.4	28.8	20.9
DEC	69.3	87.6	81.0	78.9	100.4	82.7	72.1	77.6	76.9	75.5	76.4	85.1	92.4	81.7	86.7	85.1	86.1
JAAR	652.8	659.4	691.9	693.3	710.0	668.6	668.4	685.4	660.9	608.9	583.4	822.8	853.8	811.1	856.9	877.9	762.7
NORM	779.1	806.8	777.6	768.3			744.3	774.0	758.2	752.9		839.5	894.2	823.6	867.8	953.2	822.7



2020  
NEERSLAG 8-8 UUR (MM)

DISTRICT 15

NR	971	973	974	979	980	981	982
MND	NOOR BEEK	BEEK	BUCH TEN	ECHT	EPEN	OOST- MAAR LAND	SCHIN VELD
JAN	35.7	43.4	41.2	29.9	44.7	34.3	29.1
FEB	136.3	141.0	140.3	117.9	167.1	132.7	120.3
MRT	108.5	83.0	71.8	62.4	111.7	110.9	64.3
APR	19.8	18.9	12.4	11.2	16.9	8.3	12.9
MEI	12.5	23.0	13.0	14.3	20.6	9.5	17.1
JUN	93.6	87.7	103.6	94.9	96.6	62.3	71.6
JUL	51.2	57.3	60.6	53.8	56.0	33.6	47.9
AUG	65.3	103.1	51.3	25.0	89.1	43.2	69.7
SEP	71.6	56.2	50.4	45.3	62.8	56.4	52.1
OKT	80.3	97.3	69.1	54.0	93.0	75.1	76.2
NOV	34.5	20.3	16.0	10.6	37.1	20.0	14.6
DEC	81.6	85.5	76.8	66.8	97.9	74.6	63.8
JAAR	790.9	816.7	706.5	586.1	893.5	660.9	639.6
NORM	850.5	796.4	772.3	724.9	911.8	770.2	

## REFERENTIE-GEWASVERDAMPING VOLGENS MAKKINK (MM)

JAAR 2020

NR	270	277	286	249	269	279	215	240	275	290	344	356	283	319	350	370	375	377	391
MND	LEEU WARDEN	LAU WERS OOG	NIEUW BEERTA	BERK HOUT	LELY STAD	HOOG VEEN	VOOR SCHO TEN	SCHIP HOL	DEE LEN	TWEN THE	R'DAM	HER WIJNEN	HUP SEL	WEST DORPE	GILZE RIJEN	EIND HOVEN	VOLKEL	ELL	ARCEN
JAN	7.1	6.9	6.9	8.2	8.5	7.4	9.1	8.3	7.7	7.5	8.8	9.1	8.1	10.2	9.2	9.6	8.7	9.5	8.5
FEB	13.2	14.1	14.6	15.0	15.3	14.2	16.1	15.9	14.4	15.1	16.4	17.8	16.0	17.0	15.8	16.6	15.6	16.9	15.4
MRT	45.0	46.0	43.4	44.7	45.0	42.6	44.0	45.9	42.8	42.6	45.3	47.3	44.7	45.3	45.0	46.9	46.1	47.2	45.5
APR	82.4	82.6	83.1	81.4	85.3	84.5	82.1	82.7	84.9	85.7	84.4	87.5	85.9	86.8	87.2	88.6	87.5	86.4	86.6
MEI	106.6	108.7	101.5	109.4	110.1	99.8	116.4	114.7	103.1	99.1	115.1	112.4	100.5	116.6	113.3	111.8	111.5	110.2	104.3
JUN	102.7	102.9	99.3	108.6	108.7	100.4	105.6	106.1	101.8	103.3	102.3	106.7	106.8	108.5	106.5	108.0	107.1	106.7	106.8
JUL	90.7	96.7	89.8	93.5	98.1	88.7	99.7	95.6	85.8	88.4	97.8	97.0	89.6	100.4	93.7	97.3	96.3	99.1	92.2
AUG	96.6	97.0	91.6	95.7	96.0	92.7	97.4	97.0	93.7	93.7	94.4	98.2	93.5	91.6	95.6	98.4	99.3	94.0	92.5
SEP	57.3	60.5	57.2	56.4	59.2	55.7	58.5	57.3	58.4	56.6	58.3	61.3	58.7	62.8	61.6	63.1	62.4	61.8	59.6
OKT	22.3	22.1	24.3	23.0	22.8	23.0	22.3	22.5	20.3	21.9	22.8	23.9	22.9	25.4	23.2	23.7	23.0	24.5	20.8
NOV	13.2	12.8	12.9	13.6	13.7	12.5	13.8	13.2	13.6	13.6	14.9	15.4	14.6	15.6	14.6	15.7	15.6	16.7	15.2
DEC	5.7	5.8	5.4	6.6	6.6	5.5	7.1	6.7	5.9	5.3	7.1	7.4	5.9	7.6	6.7	6.9	6.8	7.5	6.7
JAAR	642.8	656.1	630.0	656.1	669.3	627.0	672.1	665.9	632.4	632.8	667.6	684.0	647.2	687.8	672.4	686.6	679.9	680.5	654.1

REFERENTIE  
GEWASVERDAMPING (MM)DOORLOPEND POTENTIEEL  
NEERSLAGOVERSCHOT (MM)

## AANTAL SNEEUWDEKDAGEN

NR	235	280	260	310	380	NR	235	280	260	310	380	NR	025	161	550	733	973	
MND	DE KOOY	DE EELDE	VLIS BILT	SINGEN	BEEK	MND	DE KOOY	DE EELDE	VLIS BILT	SINGEN	BEEK	MND	DE KOOY	DE EELDE	DE BILT	RIT THEM	BEEK	
JAN	7.5	7.1	7.6	11.2	9.9	JAN	.	.	.	.	.	JAN	.	.	.	.	.	.
FEB	15.2	13.5	15.2	17.7	16.7	FEB	15.2	13.5	15.2	17.7	16.7	FEB	.	.	.	1	1	
MRT	48.0	42.8	44.5	47.5	46.1	MRT	48.0	42.8	44.5	47.5	46.1	MRT	.	.	.	.	.	
APR	84.7	79.9	85.0	87.5	89.0	APR	-67	-75	-72	-74	-68	APR	-67	-75	-72	-74	-68	
MEI	116.0	97.8	111.2	121.8	113.5	MEI	-162	-157	-172	-185	-163	MEI	-162	-157	-172	-185	-163	
JUN	107.4	94.9	103.9	111.3	106.2	JUN	-195	-178	-198	-141	-183	JUN	-195	-178	-198	-141	-183	
JUL	103.4	85.9	92.6	109.8	100.5	JUL	-220	-173	-240	-195	-229	JUL	-220	-173	-240	-195	-229	
AUG	99.7	91.7	95.0	96.6	95.8	AUG	-162	-208	-246	-228	-273	AUG	-162	-208	-246	-228	-273	
SEP	59.3	56.5	58.8	66.1	66.0	SEP	-155	-198	-239	-199	-280	SEP	-155	-198	-239	-199	-280	
OKT	22.4	22.9	21.7	27.1	23.4	OKT	-5	-117	-153	-134	-209	OKT	-5	-117	-153	-134	-209	
NOV	13.6	12.9	13.2	16.3	17.2	NOV	13.6	12.9	13.2	16.3	17.2	NOV	.	.	.	.	.	
DEC	6.9	5.3	6.3	8.7	7.2	DEC	6.9	5.3	6.3	8.7	7.2	DEC	.	.	.	.	.	
JAAR	684.1	611.2	655.0	721.6	691.5	JAAR	684.1	611.2	655.0	721.6	691.5	JAAR	684.1	611.2	655.0	721.6	691.5	

SNEEUWDEK DAG IS EEN DAG WAAROP  
EEN SNEEUWDEK IS GECONSTATEERD OM 08.00 UUR

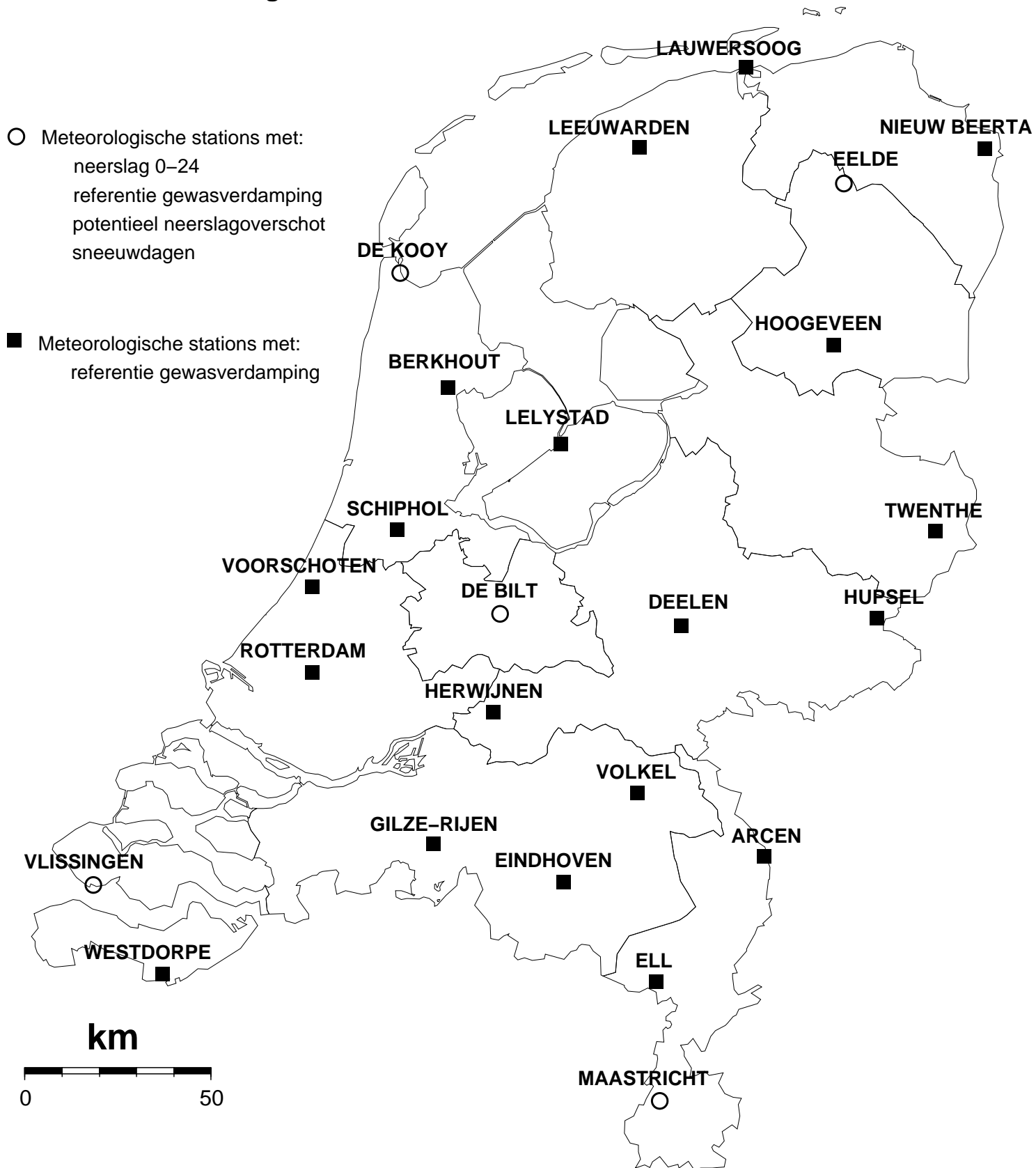
## NEERSLAGGEMIDDELDEN PER DISTRICT (MM)

	D1	D2	D3	D4	D5	D6	D7	D8
JAAR	915.5	907.8	903.0	966.7	900.8	830.0	974.7	851.1
NORM	836.8	855.8	851.2	866.6	853.1	838.6	885.3	892.0
	D9	D10	D11	D12	D13	D14	D15	LAND
JAAR	736.5	778.9	859.8	820.8	756.2	662.1	775.3	858.9
NORM	831.1	827.9	827.2	850.1	806.7	770.2	835.6	848.0

HOOGSTE JAARSOM 1141.0 MM TE  
426 ZoetermeerLAAGSTE JAARSOM 583.4 MM TE  
983 Kessel-EikHOOGSTE MAANDSOM 230.6 MM IN  
OKTOBER TE 234 Bergen NHLAAGSTE MAANDSOM 1.9 MM IN  
APRIL TE 901 NulandHOOGSTE DAGSOM 95.0 MM OP  
12/08 TE 558 Lunteren

NORMALEN: TIJDVAK 1981-2010

## Kaart met meteorologische stations



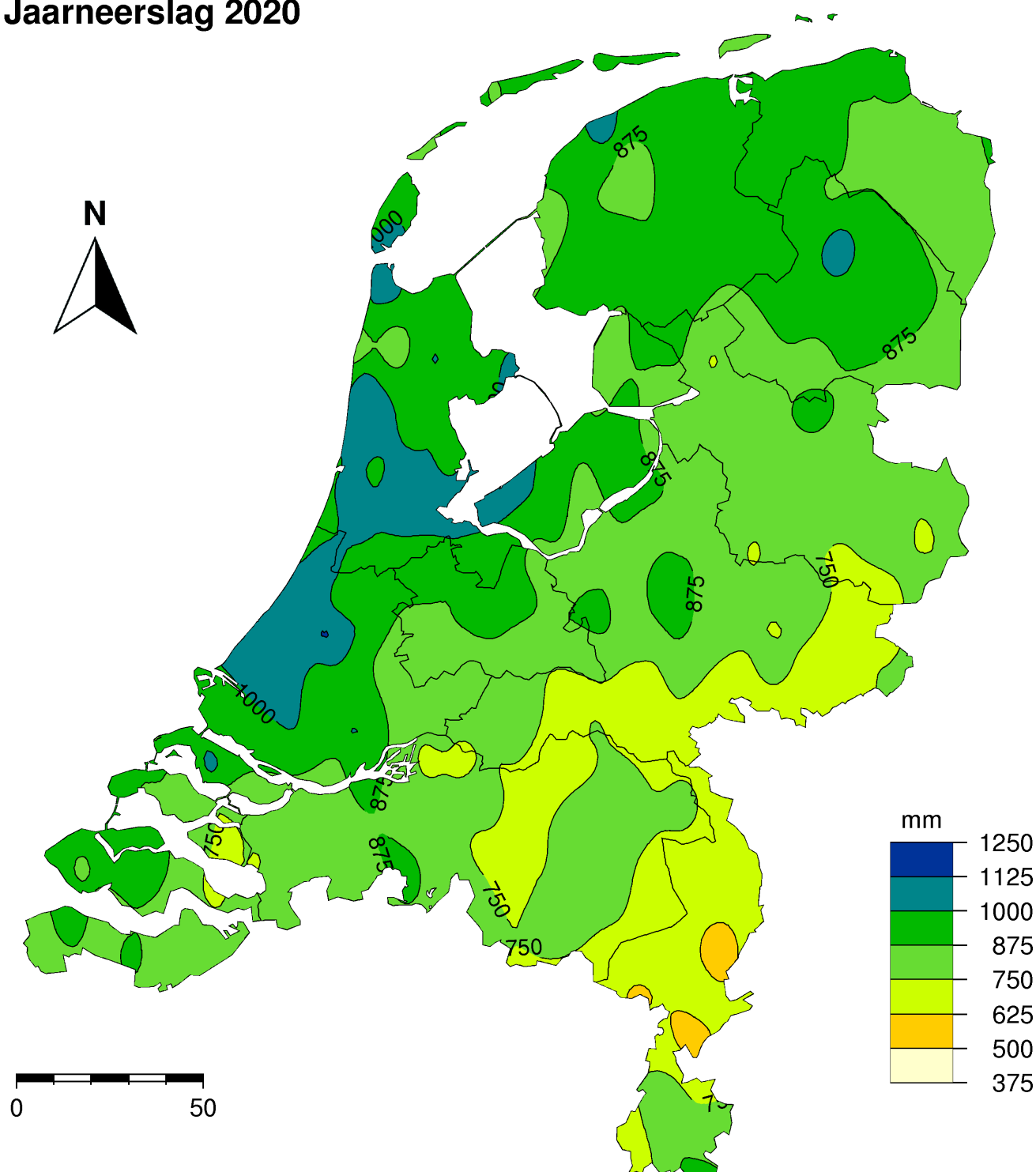


Koninklijk Nederlands  
Meteorologisch Instituut  
Ministerie van Infrastructuur en Waterstaat

- Neerslagstations  
handmatig 08.00 - 08.00 UT



# Jaarneerslag 2020



(c) 2021 KNMI



Dit rapport is een uitgave van:

**Koninklijk Nederlands Meteorologisch Instituut**  
Postbus 201 | 3730 AE De Bilt  
[www.knmi.nl](http://www.knmi.nl) | [klimaatdesk@knmi.nl](mailto:klimaatdesk@knmi.nl)