Koninklijk Nederlands
Meteorologisch Instituut
Ministerie van Verkeer en Waterstaat

Jaaroverzicht neerslag en verdamping in Nederland

2003

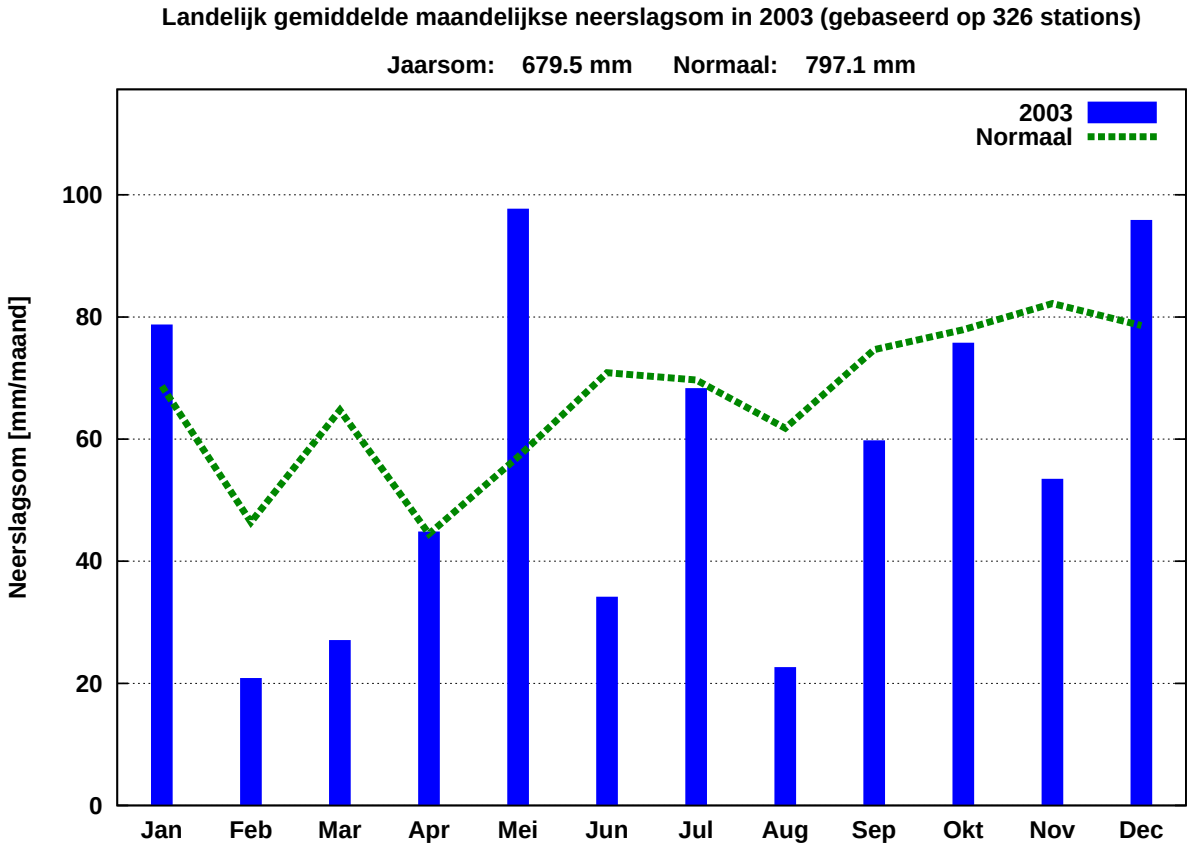

In het Jaaroverzicht neerslag en verdamping in Nederland (JONV) zijn maandelijkse en jaarlijkse gegevens van neerslag, verdamping, potentieel neerslagoverschot en sneeuwdagen opgenomen. De metingen worden verricht op ca. 325 KNMI-neerslagstations en 25 KNMI meteorologische stations, alwaar uit metingen van temperatuur en straling de referentie-gewasverdamping wordt berekend. Het JONV is ruim 75 jaar uitgegeven als KNMI-periodiek en wordt sinds 2009 verspreid via internet (http://www.knmi.nl/klimatologie/monv).

KNMI
Klimaatdata en –advies
Postbus 201
3730 AE De Bilt
e-mail: Klimaatdesk@knmi.nl

2003
NEERSLAG 8-8 UUR (MM)

DISTRICT 1

NR	10	11	12	15	16	17	18	19	21	22	24	25	26
MND	HOL LUM	W.TER SCHEL LING	SCHIER MONNIK OOG	OOST VLIE LAND	PETTEN	DEN BURG	NES AME LAND	DE COCKS DORP	CAL LANTS OOG	DE KOOG	VLIE LAND	DE KOOY	FOR MERUM
JAN	63.3	62.6	58.8	52.8	84.2	71.6	64.0	65.7	73.9	63.4	59.5	69.1	57.7
FEB	25.6	22.4	15.2	21.7	14.0	21.4	23.7	16.6	14.4	21.6	14.9	14.5	19.2
MRT	24.6	21.3	27.0	24.0	16.4	18.4	27.3	22.3	13.7	20.8	20.0	15.8	21.7
APR	35.3	28.7	47.7	27.6	29.1	25.4	38.1	25.3	26.6	26.4	26.4	26.1	28.0
MEI	99.0	69.2	100.7	60.9	64.2	59.8	103.8	57.6	64.4	57.0	54.4	65.5	71.9
JUN	49.1	21.9	45.8	17.2	21.2	26.0	38.4	19.5	21.8	18.3	15.7	20.6	45.3
JUL	92.6	71.1	89.3	57.6	51.8	73.6	120.3	54.5	47.6	75.0	56.5	50.4	74.2
AUG	22.2	18.2	41.8	20.5	23.5	13.9	31.3	13.2	16.0	13.3	12.5	11.8	21.0
SEP	59.6	38.4	80.0	36.6	57.6	46.4	59.3	42.5	52.9	38.9	40.4	39.4	41.2
OKT	116.6	106.2	97.3	79.8	78.0	98.0	109.6	82.9	82.9	96.8	93.6	92.0	115.2
NOV	68.3	70.4	63.1	70.0	65.2	56.2	57.3	67.7	59.5	67.0	72.2	55.4	72.8
DEC	94.1	97.3	80.2	100.4	110.2	99.6	78.4	113.8	111.8	104.9	92.5	91.5	94.2
JAAR	750.3	627.7	746.9	569.1	615.4	610.3	751.5	581.6	585.5	603.4	558.6	552.1	662.4
NORM	785.7	788.9	790.7	789.6	756.7	790.0	832.2	801.7	819.2	803.4	772.1	773.0	

DISTRICT 2

NR	61	64	65	66
MND	SKRINS	SNEEK	MAK KUM	HAR LINGEN
JAN	58.5	65.9	62.3	48.8
FEB	26.2	26.1	20.1	15.9
MRT	22.6	21.9	18.1	17.4
APR	34.3	39.1	31.9	21.1
MEI	104.9	115.1	100.7	79.3
JUN	27.6	35.6	39.9	23.8
JUL	86.8	48.5	79.4	65.8
AUG	6.1	17.4	12.0	5.0
SEP	61.6	59.1	31.5	36.7
OKT	82.4	69.9	66.7	89.2
NOV	60.4	62.7	56.8	53.1
DEC	92.1	94.2	88.7	83.5
JAAR	663.5	655.5	608.1	539.6
NORM		787.7	762.7	779.6

DISTRICT 2

NR	67	68	69	70	73	75	76	77	78	79	80	81	82	84	85	86	87	89
MND	DOK KUM	ST ANNA PAR.	APPEL SCHA	OUDE MIRDUM	DRACH TEN	OLDE HOLT PADE	KORN WERDER ZAND	KOLLUM	HER BAYUM	HEEG	STA VOREN	JOURE	GORRE DIJK	EZUMA ZIJL	LEEU WARDEN	NIJ BEETS	BER GUMER DAM	AK KRUM
JAN	64.2	59.1	88.9	80.3	87.8	98.5	52.2	81.1	56.1	78.6	74.5	82.0	90.3	68.6	58.1	83.6	80.9	69.4
FEB	25.5	28.5	21.8	24.2	22.4	31.9	16.7	26.2	31.0	28.7	22.3	25.6	23.0	21.6	22.3	20.9	22.7	19.5
MRT	30.8	24.1	33.5	19.4	29.9	26.4	14.5	34.3	21.9	22.4	16.4	23.3	29.3	30.7	26.5	29.5	27.8	26.7
APR	41.8	25.0	47.0	46.5	51.0	45.3	23.6	42.2	22.3	42.4	28.1	49.8	43.9	49.2	32.8	44.5	46.1	47.1
MEI	113.9	94.9	109.3	91.2	127.0	134.3	70.2	121.1	100.3	107.9	72.3	99.6	124.4	108.7	111.7	121.4	117.7	124.8
JUN	58.3	24.0	40.9	15.8	63.4	37.3	20.4	63.1	28.4	46.7	18.0	39.5	42.9	57.2	24.4	49.2	40.9	41.2
JUL	92.2	98.3	81.6	58.7	76.9	64.4	36.7	68.3	111.5	52.3	39.6	74.9	66.0	53.4	93.0	89.9	83.4	75.1
AUG	16.4	16.8	12.5	12.0	19.4	13.1	6.9	21.1	13.2	13.7	12.1	12.5	10.4	21.9	12.0	14.7	9.9	19.4
SEP	82.5	57.7	60.5	41.8	60.9	55.0	38.4	97.0	47.1	53.7	39.9	51.0	63.3	89.7	57.4	52.2	50.4	54.9
OKT	98.1	78.9	62.3	78.6	76.1	80.4	73.2	90.7	94.2	71.3	71.4	71.0	74.4	83.7	75.9	70.6	72.7	74.3
NOV	65.8	65.6	65.1	65.1	65.5	68.6	52.9	61.2	63.9	63.3	58.9	62.6	60.9	59.3	62.1	63.7	59.7	61.8
DEC	97.1	92.7	105.6	104.9	114.1	111.5	77.5	99.5	102.7	99.2	84.5	102.7	113.0	94.0	91.6	103.5	106.5	96.0
JAAR	786.6	665.6	729.0	638.5	794.4	766.7	483.2	805.8	692.6	680.2	538.0	694.5	741.8	738.0	667.8	743.7	718.7	710.2
NORM	838.0	828.0	865.2	775.0	836.3	841.7	747.9	844.4		807.3	736.4	786.1	839.4	828.7	788.4	790.5	800.9	

DISTRICT 2

NR	90	91	166	171	326	338	353
MND	EERNE WOUDE	TER NAARD	MARUM	AN JUM	FREDE RIKS OORD	GIET HOORN	BLOK ZIJL
JAN	68.7	53.2	83.4	62.0	88.3	83.2	85.8
FEB	19.4	23.1	18.4	16.9	25.9	23.1	20.8
MRT	23.7	22.9	30.4	30.1	24.4	24.6	24.1
APR	42.6	32.8	51.6	47.2	43.8	42.2	35.0
MEI	122.8	101.8	91.0	114.1	90.6	92.6	99.0
JUN	39.3	58.2	41.8	61.6	26.4	55.1	60.2
JUL	78.2	88.4	74.2	80.1	94.6	89.4	112.8
AUG	18.9	23.9	7.5	22.7	7.7	8.5	7.0
SEP	44.9	75.5	68.0	79.8	59.1	48.8	39.2
OKT	67.6	94.9	69.5	81.9	63.5	56.7	53.6
NOV	57.0	60.3	47.7	57.0	56.4	53.1	60.6
DEC	91.8	85.0	100.1	84.2	110.4	94.7	100.9
JAAR	674.9	720.0	683.6	737.6	691.1	672.0	699.0
NORM	784.3	804.8	860.4		816.2	802.7	813.6

DISTRICT 3

NR	134	135	136	139	140	141	142	143	144	145
MND	MIDDEL STUM	WOL TER SUM	EZIN GE	GRO NINGEN	ASSEN	DELF ZIJL	WARF FUM	FINS TER WOLDE	TER APEL	ZOUT KAMP
JAN	65.7	59.1	70.7	69.5	79.4	63.8	69.3	66.4	75.7	74.2
FEB	18.2	15.0	16.0	13.1	20.9	14.8	24.5	17.5	19.5	17.9
MRT	38.7	28.1	30.2	36.0	36.2	37.7	35.8	40.2	35.8	33.5
APR	47.2	38.8	54.2	37.7	40.0	42.7	49.8	39.4	43.3	42.0
MEI	90.5	79.0	94.7	92.3	114.7	92.9	93.7	102.0	96.4	110.6
JUN	45.5	41.1	64.2	42.2	24.2	49.4	73.1	46.9	36.4	46.8
JUL	61.3	55.2	53.5	70.2	81.8	54.2	56.0	78.7	86.5	53.8
AUG	14.9	21.6	26.0	23.2	15.0	38.1	17.6	25.4	16.0	24.1
SEP	100.0	96.1	92.7	92.8	73.5	130.2	117.7	107.6	97.3	144.6
OKT	75.4	48.6	66.0	65.0	62.5	72.0	78.9	58.3	49.2	77.0
NOV	55.1	57.0	63.6	74.1	56.3	60.6	56.0	67.9	50.5	55.9
DEC	85.9	85.8	85.2	101.7	101.2	88.5	91.1	86.8	101.7	97.9
JAAR	698.4	625.4	717.0	717.8	705.7	744.9	763.5	737.1	708.3	778.3
NORM				829.9	818.0	769.3	828.5	754.3	747.1	801.3

2003
NEERSLAG 8-8 UUR (MM)

DISTRICT 3

NR	147	148	150	151	152	153	154	155	156	158	159	160	161	162	163	164	172	323
MND	VEEN DAM	SAPPE MEER	UIT HUI ZEN	ROODE SCHOOL	GIETER VEEN	WIN SCHO TEN	EENRUM	EEXT	VLAGT WEDDE	ONNEN	NIEUW BUINEN	VEEN HUI ZEN	EELDE	NIE KERK	RODEN	ZEE RIJP	NIEUW OLDA	LAAG HA LEN
JAN	71.8	80.7	62.8	67.4	63.3	84.6	79.3	72.4	64.1	82.6	61.7	88.5	83.4	74.6	62.7	68.0	69.1	77.8
FEB	18.5	21.4	24.1	21.6	18.6	20.4	19.2	24.8	16.6	16.2	15.9	22.5	17.8	17.4	16.1	21.6	10.8	20.5
MRT	40.0	43.1	38.6	39.0	43.5	45.3	33.4	37.9	32.8	41.8	36.4	34.9	36.2	32.2	35.9	36.7	41.7	30.6
APR	39.3	42.8	51.4	54.5	42.8	49.9	52.5	43.0	37.5	36.0	49.4	46.0	35.6	60.7	47.6	49.2	45.8	45.7
MEI	101.5	110.1	84.8	83.3	95.9	119.0	109.2	104.5	83.5	112.7	90.1	103.3	105.4	121.7	112.6	85.0	108.9	93.2
JUN	40.0	47.8	60.7	51.9	45.6	19.8	62.6	29.7	41.4	38.2	20.6	31.5	52.5	50.1	44.8	46.5	49.8	30.9
JUL	65.3	72.3	75.9	51.6	63.4	76.7	53.5	73.5	89.4	71.4	83.9	67.5	61.0	53.7	72.2	61.3	52.3	81.3
AUG	16.7	16.9	13.7	14.9	9.3	12.4	15.4	10.9	11.7	20.3	12.3	24.1	18.4	30.7	16.4	39.7	25.8	11.7
SEP	110.5	105.0	114.6	118.1	112.3	126.1	104.9	110.3	99.1	102.4	97.8	99.5	99.0	91.2	80.9	114.4	119.7	65.6
OKT	49.3	66.2	74.2	85.6	51.2	62.0	80.9	64.7	42.5	78.6	44.3	75.2	69.3	61.5	71.9	70.9	60.7	54.3
NOV	55.5	64.0	56.9	61.7	49.7	56.0	59.1	56.2	43.3	64.8	47.9	65.8	69.3	69.1	75.0	58.5	66.8	56.7
DEC	87.5	101.5	101.1	91.7	91.4	104.9	96.9	100.8	87.9	89.4	95.6	99.9	103.8	90.8	83.3	91.1	94.4	96.2
JAAR	695.9	771.8	758.8	741.3	687.0	777.1	766.9	728.7	649.8	754.4	655.9	758.7	751.7	753.7	719.4	742.9	745.8	664.5
NORM	743.0	802.5	867.8	771.9	781.8	757.0	821.2	832.5	744.8	765.5	778.8	852.8	779.6	815.1	879.1	823.3		

	DISTRICT 3	DISTRICT 4															
NR	337	210	217	221	222	223	224	226	227	228	230	233	234	235	236	238	239
MND	SCHOON LOO	BEVER WIJK	HEILOO	ENK HUI ZEN	HOORN	SCHEL LING WOUDE	EDAM	WIJK A/ZEE	ANNA PAU LOWNA	SCHA GEN	ZAAN DIJK	ZAAN DAM H'BRG	BER GEN	CAS TRICUM	MEDEM BLIK	DE HAUKES	DEN OEVER
JAN	79.0	97.9	102.7	81.3	82.7	103.5	92.9	100.0	83.0	81.1	93.6	93.2	103.6	103.6	89.3	76.2	62.1
FEB	29.2	16.7	13.8	19.7	21.0	18.6	14.1	19.0	12.3	12.7	15.3	16.0	15.6	19.0	16.0	13.1	11.8
MRT	35.7	16.6	17.1	16.9	15.3	24.0	18.0	15.9	16.3	14.3	17.3	16.1	16.1	17.6	17.4	13.7	14.5
APR	39.3	56.5	36.5	62.1	44.4	39.3	35.7	43.0	28.0	25.5	52.7	48.0	28.9	36.4	37.4	28.6	28.4
MEI	109.0	91.0	93.3	96.5	103.5	112.2	103.8	89.6	68.9	69.1	111.3	119.1	57.6	86.5	105.6	71.8	81.9
JUN	29.9	30.6	21.1	14.7	19.8	17.6	14.0	28.9	22.0	23.0	22.5	24.2	15.4	30.6	23.0	25.7	27.1
JUL	78.8	65.0	51.0	64.6	64.4	64.9	61.8	74.6	58.6	48.1	79.6	63.3	52.5	63.8	85.7	51.4	77.4
AUG	12.9	13.0	26.3	9.3	14.4	13.9	19.5	7.0	19.3	32.9	13.2	17.4	21.6	17.9	13.9	12.1	8.5
SEP	73.3	56.4	74.1	52.0	71.2	57.5	65.3	70.2	58.7	65.3	74.4	75.4	67.2	75.1	74.4	58.2	35.3
OKT	82.9	107.2	81.6	81.0	87.0	89.4	76.2	111.0	103.6	91.6	81.6	93.7	85.8	88.7	90.3	85.2	60.5
NOV	61.2	80.1	72.0	67.1	63.8	68.5	68.5	79.1	54.9	69.0	72.2	73.4	68.5	80.7	87.0	50.9	49.6
DEC	101.0	109.4	99.3	112.7	95.6	105.2	106.0	104.6	125.0	118.6	106.5	112.6	109.3	108.6	121.8	101.1	93.8
JAAR	732.2	740.4	688.8	677.9	683.1	714.6	675.8	742.9	650.6	651.2	740.2	752.4	642.1	728.5	761.8	588.0	550.9
NORM	831.1	827.8	838.5	807.5	795.9	895.5	829.0	795.9	778.7	823.4	814.6	866.2	824.5	850.2	803.2	807.4	781.9

	DISTRICT 4							DISTRICT 5									
NR	240	242	249	251	252	255	257	256	317	344	348	352	356	359	364	365	366
MND	KREI LER OORD	PURMER END	HOOG KARS PEL	WEST BEEM STER	KOL HORN	OBDAM	HOOG WOUD	MARK EN	MARK NESSE	TOLLE BEEK	EMMEL OORD	NA GELE	KUINRE	LEMMER BUMA	DRON TEN	SWIF TER BANT	BID DING HUIZEN
JAN	72.4	99.4	85.8	92.3	82.8	85.4	83.6	78.6	80.5	75.9	81.9	87.5	89.2	79.7	77.9	80.9	86.7
FEB	14.9	19.2	18.2	18.4	11.5	18.0	15.9	16.7	18.9	20.0	22.0	25.2	21.0	25.0	19.2	16.4	19.1
MRT	14.4	17.8	17.2	12.6	14.5	18.3	14.1	17.9	22.5	18.0	22.3	26.3	23.6	17.8	22.2	21.0	19.9
APR	34.0	51.1	59.9	44.8	25.6	30.2	32.0	30.6	32.6	36.1	33.7	39.4	37.9	42.6	37.3	32.6	37.8
MEI	85.3	98.7	99.2	121.6	77.7	83.9	83.8	92.1	88.8	100.0	91.7	110.3	112.9	119.3	107.1	116.1	97.0
JUN	16.8	26.3	11.6	21.4	31.1	15.7	27.0	13.5	136.6	35.2	86.1	40.4	83.7	78.4	42.4	34.6	30.1
JUL	72.5	55.2	58.3	55.9	45.5	48.8	76.6	57.7	109.5	96.4	101.8	95.1	108.2	75.7	96.1	84.8	78.2
AUG	14.7	18.7	10.2	13.4	18.3	14.8	11.1	17.1	7.2	17.5	12.3	15.1	22.9	13.7	19.8	17.9	9.0
SEP	47.8	64.3	70.7	68.2	60.9	50.3	63.8	62.2	45.4	52.2	43.4	49.2	47.8	32.1	73.1	51.0	56.9
OKT	79.3	92.5	89.9	77.9	99.0	77.4	102.2	88.5	68.9	69.5	64.6	53.7	77.9	64.3	56.4	51.4	49.8
NOV	58.6	70.8	69.9	71.2	62.9	59.1	71.2	60.9	58.3	49.3	57.0	60.5	67.1	64.4	45.7	50.7	46.3
DEC	104.7	111.3	112.8	105.5	123.0	109.0	116.8	103.7	102.9	94.6	96.9	108.9	105.4	103.2	102.1	81.2	95.1
JAAR	615.4	725.3	703.7	703.2	652.8	610.9	698.1	639.5	772.1	664.7	713.7	711.6	797.6	716.2	699.3	638.6	625.9
NORM	739.2	858.5	769.3	827.5	803.8						820.8	781.9	835.2	764.3	818.7	784.5	771.6

2003
NEERSLAG 8-8 UUR (MM)

DISTRICT 5

NR	367	369	371	372	516
MND	O.VAARDERS DIEP	LELY STAD	ZEE WOLDE	ZEE WOLDE SW	HARDER WIJK
JAN	89.7	77.1	94.9	92.8	93.7
FEB	20.1	18.0	19.9	21.1	22.5
MRT	22.4	18.2	22.6	19.8	17.2
APR	33.9	37.6	35.0	47.8	51.3
MEI	107.4	89.8	96.9	95.1	92.8
JUN	23.8	36.4	47.7	29.6	26.7
JUL	60.9	75.0	57.8	37.9	67.3
AUG	16.8	6.4	12.7	11.9	11.8
SEP	59.0	44.7	42.9	39.4	44.5
OKT	58.3	59.1	61.0	63.3	59.0
NOV	63.5	43.3	47.1	49.9	46.5
DEC	102.8	88.8	95.9	99.8	94.3
JAAR	658.6	594.4	634.4	608.4	627.6
NORM	785.2				775.9

DISTRICT 6

NR	298	327	330	331	332	333	335	339	340	341	342	343
MND	STEENWIJKS MOER	DWINGE LOO	ZWOLLE	DENE KAMP	HOOGE VEEN	EMMEN	IJSSEL MUIDEN	RHEEZER VEEN	HEINO	ZWEE LOO	VILS TEREN	SCHOO NEBEEK
JAN	72.7	94.7	78.5	72.5	95.1	78.8	76.9	75.4	82.0	73.7	84.9	74.6
FEB	22.0	31.7	20.6	22.1	26.9	26.9	18.2	22.3	24.4	28.8	19.0	18.4
MRT	25.2	34.5	20.7	26.6	30.6	32.7	20.0	26.6	20.4	31.6	23.7	27.0
APR	43.8	48.7	48.2	52.8	41.5	56.8	37.7	51.0	48.3	45.0	48.8	49.7
MEI	104.3	109.1	123.4	93.1	90.9	115.2	96.5	102.6	76.2	88.1	95.1	91.7
JUN	42.1	53.1	47.7	65.3	43.3	36.3	72.6	38.2	36.2	38.5	36.1	31.0
JUL	77.1	76.1	54.1	48.3	98.3	91.4	90.9	68.8	77.1	68.4	106.9	88.4
AUG	15.7	8.5	10.5	24.2	12.0	18.3	9.0	15.9	16.3	9.8	2.8	15.6
SEP	61.6	66.8	50.0	61.0	39.5	89.9	69.0	51.4	41.1	62.3	28.2	62.5
OKT	50.3	64.8	45.2	45.2	68.3	66.1	61.3	54.2	39.8	71.1	49.6	50.9
NOV	54.8	66.4	49.5	38.0	61.1	52.7	47.6	56.1	46.0	52.3	53.0	46.0
DEC	103.5	120.2	91.3	80.4	105.6	105.8	96.1	106.7	96.9	100.0	104.5	91.6
JAAR	673.1	774.6	639.7	629.5	713.1	770.9	695.8	669.2	604.7	669.6	652.6	647.4
NORM		858.6	806.9	773.1	845.0	802.4	799.7	781.6	751.5	794.7	781.7	725.1

DISTRICT 6

NR	345	349	354	358	361	362	664	665	668	670	672	675	681	687
MND	VROOMS HOOP	KLA ZIENA VEEN	DE DEMS VAART	ROU VEEN	TUB BERGEN	RUINER WOLD	AL MELO	EN SCHEDE	HENGE LO (OV)	TWEN THE	HELLEN DOORN	WEER SELO	LET TELE	HOL TEN
JAN	76.3	76.4	87.8	78.9	84.0	80.3	80.8	78.3	79.4	79.9	94.0	78.9	80.9	91.3
FEB	27.3	23.5	30.1	23.7	26.7	27.0	22.9	26.4	30.2	31.5	31.4	24.4	26.1	28.5
MRT	23.8	30.0	24.1	23.1	29.0	24.4	26.7	27.3	29.4	32.4	24.9	26.3	20.6	22.6
APR	52.4	48.5	44.3	42.3	53.3	38.1	56.1	64.5	49.2	59.0	52.9	51.2	49.7	50.1
MEI	104.2	107.7	97.9	102.0	94.5	80.0	101.1	135.8	122.9	131.5	106.7	102.2	107.3	116.2
JUN	49.0	49.9	47.5	39.0	60.0	42.4	59.3	48.9	57.1	47.1	64.3	54.9	29.9	34.2
JUL	66.9	82.3	77.2	71.4	72.3	72.1	59.4	83.4	82.2	65.5	108.2	63.2	65.1	83.1
AUG	16.7	20.8	20.4	7.2	23.6	7.5	20.3	27.2	30.1	24.3	18.3	26.5	17.6	15.9
SEP	44.9	75.6	40.5	45.4	46.9	46.5	44.9	63.7	61.0	64.9	47.9	51.0	46.4	54.4
OKT	44.7	60.6	55.2	50.6	49.2	62.1	43.3	58.0	47.9	49.3	46.9	43.0	58.9	52.3
NOV	35.5	53.0	52.8	56.6	34.2	54.0	43.4	42.8	33.3	34.1	33.9	42.5	36.5	48.4
DEC	99.9	110.0	99.7	115.5	88.6	98.5	87.2	94.6	92.6	88.8	97.4	75.5	84.4	84.8
JAAR	641.6	738.3	677.5	655.7	662.3	632.9	645.4	750.9	715.3	708.3	726.8	639.6	623.4	681.8
NORM	766.8	717.8	800.4	800.8	774.5		800.9	770.9	786.4	767.6	790.9	781.6	786.2	

DISTRICT 7

NR	225	229	426
MND	OVER VEEN	ZAND VOORT	ZOE TER MEER
JAN	95.7	89.2	89.3
FEB	17.9	14.6	18.9
MRT	19.7	15.4	23.5
APR	58.1	71.5	42.6
MEI	91.6	78.5	93.3
JUN	21.2	21.6	23.4
JUL	49.9	44.5	52.8
AUG	10.9	18.1	16.3
SEP	64.5	70.6	91.8
OKT	112.1	106.5	93.1
NOV	72.8	71.4	67.5
DEC	103.0	97.0	90.2
JAAR	717.4	698.9	702.7
NORM	840.8	777.7	

DISTRICT 7

NR	435	437	438	439	440	441	442	443	444	449	450	451	453	454	455	456	458	461
MND	HEEM STEDE	LIJN DEN	HOOFD DORP	ROELOF ARENDS VEEN	SCHE VE NINGEN	AM STER DAM	BOS KOOP	GOUDA	KAT WIJK	DELFT	NU MANS DORP	IJSSEL MONDE	BERG SCHEN HOEK	LISSE	STRIJ EN	OOST VOORNE	AALS MEER	BAREN DRECHT
JAN	108.1	101.5	101.2	89.6	95.2	92.0	83.4	80.1	101.7	83.3	66.8	88.9	81.4	103.8	58.4	88.6	96.8	78.6
FEB	19.0	15.2	16.0	9.0	16.2	14.6	20.5	28.7	18.3	29.5	20.8	24.9	21.0	10.1	17.2	16.1	14.6	21.6
MRT	18.5	17.2	17.8	17.4	19.9	18.8	24.5	23.6	20.9	25.1	22.1	28.0	25.2	17.4	22.3	24.3	19.1	26.8
APR	52.4	50.3	44.4	47.0	43.9	38.5	56.6	53.9	42.3	43.9	38.5	46.5	42.8	53.6	38.2	42.3	41.3	45.3
MEI	106.9	109.6	104.1	102.6	101.1	86.0	89.5	88.0	107.0	92.0	98.6	95.8	92.9	107.0	80.0	97.3	111.6	89.7
JUN	25.4	22.8	20.0	19.0	27.3	16.8	21.9	13.3	34.0	24.0	16.6	18.3	20.6	34.4	15.1	21.6	26.9	14.8
JUL	61.0	53.8	46.6	58.1	66.6	48.3	49.7	38.1	59.4	59.4	65.8	41.7	55.2	61.5	58.4	60.8	47.6	50.7
AUG	15.1	13.6	14.0	18.8	10.9	14.7	20.6	16.0	18.5	11.2	20.0	13.4	14.4	14.6	18.5	33.1	9.7	11.2
SEP	70.4	66.9	63.8	78.3	81.8	62.5	108.3	126.5	74.0	102.7	78.4	75.6	76.0	75.0	53.4	65.6	76.2	74.8
OKT	102.2	86.5	114.1	85.6	99.9	83.4	94.4	87.6	96.5	93.4	73.4	82.8	102.7	78.6	75.1	90.4	96.8	74.1
NOV	77.6	62.9	70.8	67.3	77.0	69.2	65.5	48.9	74.2	69.4	49.2	52.7	64.6	73.1	42.7	79.4	67.2	51.9
DEC	105.3	108.0	102.4	101.3	104.1	111.1	95.8	93.4	105.0	99.2	90.4	103.6	95.7	102.9	85.0	109.3	102.5	99.1
JAAR	761.9	708.3	715.2	694.0	743.9	655.9	730.7	698.1	751.8	733.1	640.6	672.2	692.5	732.0	564.3	728.8	710.3	638.6
NORM	827.9	832.1	860.4	830.8	849.5	866.6	851.7	820.3	842.8	849.4	799.8	874.9	874.3	812.8	802.1	807.5	831.2	887.3

2003
NEERSLAG 8-8 UUR (MM)

DISTRICT 7

NR	463	464	466	467	469	470	473	474	477	479	480	548	559	561	563	572
MND	N.HEL VOET	BRIEL LE	WASSE NAAR	POORTU GAAL	LEIDEN	ZEG VELD	R'DAM WH	VALKEN BURG VK	H.VAN H'LAND M'PAD	MAAS LAND	HON SELERS DIJK	LOENEN A/D VECHT	VLEU TEN	BEN SCHOP	WEESP	AB COUDE
JAN	66.5	87.9	107.9	71.7	102.9	79.6	85.1	99.2	81.8	75.4	75.8	95.3	69.6	70.5	100.6	101.3
FEB	14.4	20.1	22.5	22.1	22.6	17.4	23.0	19.3	18.4	18.7	13.1	22.1	28.6	22.6	19.3	22.1
MRT	21.6	25.8	22.7	23.0	23.2	17.8	25.4	19.0	25.1	24.4	20.8	23.9	22.5	24.3	25.7	21.4
APR	36.2	44.7	48.0	40.0	46.6	36.0	41.3	53.8	40.4	41.8	41.2	38.6	43.9	46.9	40.9	41.4
MEI	93.3	110.6	100.4	95.5	125.1	103.6	95.5	106.5	96.0	95.7	110.1	97.3	79.5	81.1	108.4	112.5
JUN	30.9	38.7	34.2	18.2	31.7	12.0	19.6	24.7	20.7	21.4	26.8	18.1	13.2	18.5	16.1	12.0
JUL	47.7	58.5	59.2	55.0	66.5	35.1	40.8	56.6	75.7	48.4	52.8	46.6	32.4	41.2	56.2	46.5
AUG	27.7	22.1	12.5	19.8	23.5	15.6	11.5	18.3	11.0	8.2	10.7	12.1	9.3	11.9	9.7	11.7
SEP	64.1	76.9	71.3	62.9	82.2	69.8	69.2	70.4	80.2	75.7	64.3	47.0	57.4	72.5	58.0	58.3
OKT	75.6	84.6	88.2	93.4	97.5	87.0	86.0	92.3	70.8	68.9	79.0	71.6	77.9	76.2	89.5	75.1
NOV	63.6	67.6	78.4	58.5	71.1	60.6	63.5	74.8	72.0	62.8	67.0	62.2	45.6	38.6	64.7	67.7
DEC	91.7	108.8	109.2	101.2	109.8	81.4	108.2	97.7	105.4	101.1	96.7	104.0	81.0	87.3	110.0	100.2
JAAR	633.3	746.3	754.5	661.3	802.7	615.9	669.1	732.6	697.5	642.5	658.3	638.8	560.9	591.6	699.1	670.2
NORM	774.2	835.9	876.4	848.5	840.6	790.2	859.9	810.9				836.7	794.1	795.2	808.4	830.4

DISTRICT 8

NR	328	329	336	350	509	510	514	523	541	542	543	546	547	550	557	558	560	564
MND	HEERDE	WAPEN VELD	OLDE BROEK	ELBURG	DOORN	VAAS SEN	EPE	WIJK B/DUUR STEDE	ARNHEM	PUT TEN	APEL DOORN	WOUDEN BERG	NIJ KERK	DE BILT	EER BEEK	LUN TEREN	AME RONGEN	HULS HORST
JAN	87.8	92.5	99.0	90.7	77.1	104.1	89.9	69.4	88.6	90.3	95.1	80.1	88.9	80.2	83.1	83.8	60.8	99.0
FEB	23.7	23.1	23.1	18.4	29.3	24.6	23.2	24.3	38.9	19.6	33.2	30.8	23.1	28.8	30.8	26.7	22.3	24.2
MRT	18.9	20.6	20.8	16.5	25.6	22.7	20.4	22.4	33.7	22.5	23.8	25.7	22.4	28.8	26.4	28.9	23.5	19.4
APR	41.7	48.9	53.0	49.5	46.2	51.7	48.7	47.1	55.8	49.6	45.7	51.4	49.1	45.8	57.2	49.2	45.0	52.8
MEI	78.1	88.3	82.1	88.0	103.4	95.2	77.9	90.1	132.8	93.3	104.2	112.8	88.2	100.0	129.9	120.5	97.9	106.0
JUN	33.7	43.7	48.0	48.9	18.9	46.7	47.4	26.8	31.2	34.3	48.2	30.4	15.2	32.1	30.0	30.3	31.2	34.9
JUL	63.4	73.8	83.2	87.8	43.7	81.6	85.5	31.9	56.2	42.3	67.8	54.9	61.0	34.8	74.3	73.9	55.6	66.3
AUG	19.3	25.9	26.9	18.1	14.2	26.9	31.8	13.6	24.5	14.6	26.5	19.0	12.0	10.5	21.4	18.5	18.5	14.9
SEP	44.9	54.8	68.4	84.3	56.0	51.7	45.8	38.1	54.1	54.2	57.0	49.5	55.0	57.4	50.0	43.8	42.1	56.1
OKT	57.7	57.4	70.9	55.3	83.8	75.1	63.5	75.2	68.1	74.7	76.4	80.9	70.1	82.1	85.4	71.5	72.5	67.3
NOV	46.0	50.8	60.2	49.5	41.5	45.6	45.7	47.8	42.9	51.3	43.6	41.9	51.4	46.0	43.2	40.8	32.6	52.8
DEC	102.5	110.9	123.8	92.2	99.3	108.1	111.5	94.3	116.2	116.1	112.2	115.8	104.2	101.3	104.7	101.8	98.9	113.2
JAAR	617.7	690.7	759.4	699.2	639.0	734.0	691.3	581.0	743.0	662.8	733.7	693.2	640.6	647.8	736.4	689.7	600.9	706.9
NORM	802.8	827.0	828.4	729.6		873.3	851.2	734.1	864.8	875.7	906.3	820.5	777.5	826.9	859.9	831.6	815.3	802.3

DISTRICT 8 / DISTRICT 9

NR	565	567	570	571	573	576	578	579	580	582	583	591	593	595	596	588	645
MND	VOORT HUI ZEN	KOOT WIJK	ELS PEET	HARS KAMP	BEEK BERGEN	SPA KEN BURG	OOSTER BEEK	VEE NEN DAAL	BARNE VELD	HA MERS VELD	WAGE NINGEN PD	DEE LEN	LAREN	SOEST	EEMNES	DUI VEN	HENGE LO (GLD)
JAN	82.1	88.2	101.8	74.7	97.3	91.9	87.5	61.4	85.9	102.8	71.8	85.6	105.9	81.7	104.4	74.5	78.7
FEB	24.7	39.2	23.5	29.8	36.7	22.8	34.9	27.8	27.2	34.9	27.8	33.5	19.9	25.8	19.3	31.7	28.1
MRT	20.9	23.2	22.0	20.2	25.6	21.8	30.1	26.2	22.4	29.4	27.4	29.2	22.7	27.3	24.1	31.0	27.5
APR	49.2	56.4	56.7	53.0	56.0	47.3	60.5	51.0	47.5	58.5	56.7	54.1	34.0	37.1	43.4	42.3	47.1
MEI	88.3	111.4	88.2	106.1	125.9	98.7	120.8	101.2	102.0	94.4	107.9	136.5	110.1	89.6	120.1	125.5	136.1
JUN	48.7	31.4	37.5	35.2	44.2	31.0	28.3	32.7	39.0	19.0	43.6	26.2	16.4	34.6	23.7	56.3	42.3
JUL	55.9	72.4	72.3	62.4	55.1	43.2	67.1	62.8	65.7	55.2	51.0	64.0	45.1	46.7	50.2	77.9	101.3
AUG	16.6	24.2	18.8	18.4	20.0	9.9	24.4	20.0	15.2	19.5	27.8	25.4	13.3	17.6	10.2	35.3	23.2
SEP	57.4	39.9	54.9	45.9	42.8	56.0	49.8	43.4	55.3	48.9	45.1	47.4	54.2	45.1	51.1	38.8	58.9
OKT	71.6	75.8	64.7	78.6	75.7	70.6	67.5	71.4	66.7	73.6	71.0	85.0	87.4	71.5	71.4	71.5	80.0
NOV	46.1	42.5	51.4	35.4	39.2	57.4	38.7	38.8	39.4	45.8	41.0	43.5	61.5	45.1	53.9	43.5	40.1
DEC	94.3	102.5	100.5	84.5	106.4	109.6	104.8	104.9	96.4	115.4	114.7	104.5	113.6	112.2	114.9	92.7	94.4
JAAR	655.8	707.1	692.3	644.2	724.9	660.2	714.4	641.6	662.7	697.4	685.8	734.9	684.1	634.3	686.7	721.0	757.7
NORM	822.0	861.0	900.2	822.9	936.3	780.3	869.4	796.4	846.2	868.9	798.0	858.5				782.1	

2003
NEERSLAG 8-8 UUR (MM)

DISTRICT 9

NR	663	666	667	669	673	674	678	679	680	682	683	684	686	688
MND	LOCHEM	WIN TERS WIJK	DOETIN CHEM	BOR CULO	GEN DRIN GEN	REKKEN	ALMEN	HERWEN	AAL TEN	MAR KELO	LICH TEN VOORDE	LIE VELDE	WOOLD	HUP SEL
JAN	86.5	82.3	90.2	84.4	71.7	84.6	80.2	81.9	94.1	73.5	93.7	90.3	92.7	83.0
FEB	25.5	20.4	37.6	27.5	19.4	29.4	22.3	27.7	28.2	26.8	27.8	27.6	27.9	29.0
MRT	25.7	30.5	31.5	26.9	30.8	26.7	19.4	31.0	32.9	23.0	31.1	31.8	35.0	26.8
APR	40.1	42.7	51.3	47.4	40.9	54.4	44.8	43.2	48.5	46.7	60.4	62.6	48.8	47.4
MEI	132.3	115.9	111.9	122.5	116.5	131.5	112.3	108.2	128.9	97.6	117.8	130.7	136.8	115.4
JUN	59.8	26.8	50.0	47.9	36.0	42.0	46.4	67.2	28.4	32.4	39.3	29.9	28.8	42.5
JUL	129.8	72.2	99.0	119.1	78.8	92.8	109.5	116.9	114.5	86.6	119.2	105.0	106.3	122.1
AUG	30.2	30.0	25.8	19.4	27.9	24.0	33.0	31.9	33.6	24.2	25.6	31.9	40.3	11.2
SEP	48.5	69.0	68.6	54.8	71.3	54.5	48.2	61.7	70.4	54.1	63.3	70.8	67.4	51.6
OKT	71.6	56.3	66.9	74.1	50.1	56.8	62.7	62.3	60.7	64.2	66.7	69.7	68.6	71.7
NOV	45.9	30.0	52.0	44.8	34.9	41.4	42.3	46.2	33.0	40.0	31.1	28.4	45.4	39.8
DEC	88.9	81.1	97.5	92.6	89.0	78.6	76.2	92.5	102.5	70.1	95.3	92.7	106.9	87.6
JAAR	784.8	657.2	782.3	761.4	667.3	716.7	697.3	770.7	775.7	639.2	771.3	771.4	804.9	728.1
NORM	770.9	779.2	794.9	772.8	695.5	755.7	766.3	754.9	786.3	804.6	769.5			

DISTRICT 10

NR	434	459	465
MND	GROOT AMMERS	DORD RECHT	OUD AL BLAS
JAN	72.8	73.2	79.3
FEB	22.9	16.0	18.8
MRT	25.3	25.7	25.6
APR	45.5	41.5	44.3
MEI	84.2	76.3	75.2
JUN	11.6	12.6	14.9
JUL	32.7	39.8	45.1
AUG	12.8	10.6	13.3
SEP	70.8	64.9	75.6
OKT	76.3	78.0	85.7
NOV	42.6	45.9	54.4
DEC	89.5	94.0	102.2
JAAR	587.0	578.5	634.4
NORM	817.6	842.3	825.0

DISTRICT 10

NR	539	549	562	569	584	589	830	835	836	840	910	917
MND	NIJ MEGEN	CULEM BORG	TIEL	HEU MEN	GELDER MALSEN	ZET TEN	HER WIJNEN	ANDEL	GORIN CHEM	NIEU WEN DIJK	AMMER ZODEN	ZALT BOMMEL
JAN	75.4	63.2	62.3	80.7	64.9	60.1	66.0	68.0	87.4	74.8	66.2	67.6
FEB	23.0	22.2	26.0	22.8	21.5	27.1	18.3	17.5	33.9	18.7	18.2	12.5
MRT	33.5	25.4	23.3	30.7	21.6	24.6	24.2	24.2	29.5	28.1	27.5	24.7
APR	50.2	48.8	46.7	53.4	59.2	67.8	80.2	67.4	60.2	66.0	63.7	52.7
MEI	100.3	83.1	89.9	100.9	89.6	105.4	96.6	85.7	85.9	83.5	100.1	89.7
JUN	37.8	19.7	32.0	25.0	28.7	42.9	26.8	11.8	10.2	10.6	25.3	28.0
JUL	89.0	43.3	44.0	98.2	53.8	71.2	40.8	45.6	47.4	51.8	49.7	36.7
AUG	31.5	16.6	21.0	27.6	19.4	27.3	27.1	25.5	19.1	26.7	26.1	26.1
SEP	45.4	34.1	43.1	44.8	36.5	55.8	41.6	44.5	43.5	40.4	43.2	46.1
OKT	69.0	67.9	77.0	77.0	69.6	64.9	89.4	74.0	86.8	68.4	76.7	71.4
NOV	46.1	38.3	43.0	40.5	39.1	35.9	46.0	41.1	42.0	45.8	42.2	38.0
DEC	100.2	81.3	103.7	92.3	83.9	93.4	85.3	82.2	94.5	92.3	74.6	75.0
JAAR	701.4	543.9	612.0	693.9	587.8	676.4	642.3	587.5	640.4	607.1	613.5	568.5
NORM	744.1	754.8	764.1	742.2	782.1	776.3	785.2	789.6	788.4	803.9	762.2	773.5

DISTRICT 11

NR	446	447	462	471	705
MND	GOEDE REEDE	DEN BOMMEL	DIRKS LAND	OUD DORP POLDER	BRES KENS
JAN	80.5	59.5	60.9	83.5	79.2
FEB	14.3	14.6	14.3	16.9	17.2
MRT	18.8	21.7	21.1	18.2	21.6
APR	43.0	35.3	36.5	41.2	46.3
MEI	82.1	75.4	86.0	86.8	94.4
JUN	36.7	13.6	22.5	25.7	24.4
JUL	49.7	49.4	52.6	54.6	47.2
AUG	23.5	24.0	20.0	23.6	44.6
SEP	79.9	64.7	76.6	75.0	61.2
OKT	89.1	93.1	90.2	76.0	78.0
NOV	68.2	53.4	54.6	66.5	46.3
DEC	105.4	91.4	95.0	106.8	82.2
JAAR	691.2	596.1	630.3	674.8	642.6
NORM	781.4	798.1	795.1	751.5	

DISTRICT 11

NR	733	735	736	737	738	740	741	742	743	744	746	747	749	750	751	752	754	755
MND	VLIS SINGEN	KAPEL LE	BROU WERS HAVEN	KERK WERVE	BIER VLIET	ST KRUIS	STAVE NISSE	TER NEU ZEN	NOORD GOUWE	ANNA JACOBA POLDER	WEST KAPEL LE	KRAB BEN DIJKE	WILHEL MINA DORP	RIL LAND	VROU WEN POLDER	HAAM STEDE	OVE ZANDE	KORT GENE
JAN	56.1	74.8	75.9	75.2	85.0	74.2	65.1	79.4	55.5	62.1	68.4	78.1	72.0	76.0	78.0	75.1	80.6	63.7
FEB	26.2	31.1	23.9	18.3	24.3	18.7	18.3	17.9	14.1	11.8	26.1	25.5	23.2	22.1	29.4	13.5	25.1	18.0
MRT	19.3	24.1	19.2	22.2	19.7	25.5	23.7	26.1	22.5	20.6	20.8	22.4	21.1	22.5	18.2	19.3	23.9	23.0
APR	38.3	44.7	46.3	50.7	35.6	39.3	45.6	39.4	45.3	37.8	42.0	39.6	45.4	39.4	47.9	46.7	41.5	48.9
MEI	83.9	91.0	96.9	96.7	71.5	75.2	78.3	70.8	87.8	73.0	88.8	82.8	83.7	79.0	82.3	86.4	76.9	108.6
JUN	17.0	20.7	28.0	29.7	25.7	22.9	21.8	22.5	25.4	16.1	40.2	15.9	20.6	16.5	27.8	24.1	23.2	30.2
JUL	58.7	96.7	45.5	44.0	76.1	87.0	47.1	62.3	51.7	63.1	52.8	80.0	61.0	63.9	59.7	46.2	70.5	57.3
AUG	44.3	30.5	19.1	28.6	49.7	79.2	28.5	39.8	23.1	26.0	34.4	33.3	26.9	28.2	20.7	32.3	49.4	26.9
SEP	55.3	85.4	68.2	83.3	68.2	58.7	64.9	58.5	65.8	68.7	76.3	51.2	79.7	43.9	77.3	78.7	64.6	82.3
OKT	84.8	95.6	74.8	83.5	87.5	89.1	78.5	81.5	72.8	80.9	85.2	98.1	87.2	79.9	86.4	84.5	91.8	82.6
NOV	48.0	70.3	64.6	55.0	68.5	61.4	53.2	63.0	59.5	50.5	51.6	61.3	52.7	51.1	52.9	57.5	60.4	47.7
DEC	92.5	96.0	98.8	102.9	94.8	95.9	95.4	91.1	84.8	82.2	96.1	96.4	93.0	90.0	104.0	107.5	98.9	94.5
JAAR	624.4	760.9	661.2	690.1	706.6	727.1	620.4	652.3	608.3	592.8	682.7	684.6	666.5	612.5	684.6	671.8	706.8	683.7
NORM	757.8	810.5	748.2	749.8	765.4	790.0	797.8	764.7	718.6	792.3	731.7	786.2	803.3	774.5	793.3	764.3	809.7	762.1

2003
NEERSLAG 8-8 UUR (MM)

DISTRICT 11

NR	756	757	758	760	761	762	763	764	767	770
MND	MIDDEL BURG	THOLEN	WOL PH'RTS DIJK	'S HEE REN HOEK	PHI LIP PINE	SCHOON DIJKE	CAD ZAND	KLOOS TER ZANDE	KA PELLE BRUG	WEST DORPE
JAN	67.2	71.1	65.7	68.2	78.7	76.3	55.6	87.7	77.3	74.1
FEB	23.6	18.4	23.6	25.0	25.7	23.4	22.2	25.4	27.8	21.1
MRT	19.1	20.6	21.8	21.1	23.3	23.8	20.3	24.2	32.8	33.4
APR	41.5	38.1	46.6	38.0	38.1	40.6	49.1	45.3	38.4	36.3
MEI	102.7	73.2	97.5	98.8	69.3	81.5	87.0	80.2	79.6	74.3
JUN	25.8	13.0	31.4	24.6	21.7	23.5	23.3	20.2	21.4	28.1
JUL	54.5	92.0	65.2	68.7	80.9	61.7	51.0	78.4	88.2	65.6
AUG	42.4	31.4	41.0	41.4	54.3	52.6	42.2	34.8	47.9	46.4
SEP	59.8	47.1	69.4	75.6	51.0	55.4	44.8	50.7	53.0	43.1
OKT	89.8	68.5	86.4	91.6	88.2	92.1	104.4	100.7	74.7	59.8
NOV	48.3	60.6	56.2	53.1	62.1	56.5	47.5	58.2	48.5	57.4
DEC	88.1	100.1	96.4	95.8	93.7	82.0	92.8	84.8	90.1	91.5
JAAR	662.8	634.1	701.2	701.9	687.0	669.4	640.2	690.6	679.7	631.1
NORM	760.4	789.2	796.8	791.7	750.8	770.8	778.4	841.0	798.9	

DISTRICT 12

NR	828	829	832	833	834	837	838
MND	OUDEN BOSCH	ZUN DERT	BERGEN O/ZOOM	OOS TER HOUT	CHAAM	STEEN BERGEN	GINNE KEN
JAN	63.4	88.4	68.5	72.2	72.8	69.3	74.8
FEB	17.2	21.0	17.4	12.1	14.7	22.3	19.1
MRT	24.5	29.2	19.4	23.1	28.1	21.5	24.7
APR	38.9	51.0	34.6	46.6	54.3	41.3	59.5
MEI	83.2	107.0	75.8	93.2	108.8	85.3	128.0
JUN	11.6	20.0	15.1	12.2	29.7	15.2	17.0
JUL	80.9	72.2	80.1	59.3	69.8	52.7	62.0
AUG	20.7	32.9	27.8	30.2	29.9	33.0	31.4
SEP	53.9	43.5	65.7	50.2	50.4	54.3	56.4
OKT	69.6	76.0	70.6	69.1	70.3	82.6	72.2
NOV	48.1	50.0	53.8	45.4	40.7	59.5	55.5
DEC	96.0	99.4	86.0	89.2	86.8	102.2	96.1
JAAR	608.0	690.6	614.8	602.8	656.3	639.2	696.7
NORM	786.1	822.1	763.7	798.5	794.8	815.1	824.4

DISTRICT 12

NR	839	841
MND	HOOGER HEIDE	KLUN DERT
JAN	81.7	59.2
FEB	18.1	17.9
MRT	24.2	22.6
APR	34.7	43.0
MEI	88.2	71.4
JUN	15.0	13.3
JUL	70.8	63.1
AUG	30.2	19.5
SEP	44.8	55.0
OKT	70.8	73.0
NOV	54.7	49.8
DEC	96.2	88.6
JAAR	629.4	576.4
NORM	799.9	809.3

DISTRICT 13

NR	827	831	843	844	892	896	899	901	902	903	904	905	906	907	908
MND	TIL BURG	ES BEEK	GILZE RIJEN	CA PELLE	GIERS BER GEN	HEL MOND	GEMERT	NU LAND	EIND HOVEN	MEGEN	SOME REN	ST ANTHO NIS	OIR SCHOT	BOX TEL	DEURNE
JAN	75.3	87.3	75.9	60.3	76.3	84.3	86.6	83.4	76.5	75.3	70.4	78.8	79.6	69.9	69.0
FEB	18.8	14.2	17.2	14.4	17.1	12.8	15.2	19.8	14.2	15.2	13.6	15.2	12.3	11.4	13.2
MRT	30.7	37.5	25.9	23.4	28.0	42.7	37.3	31.8	42.8	26.4	38.5	39.1	38.0	30.7	44.8
APR	66.5	50.7	48.2	57.4	56.0	48.8	46.0	57.5	48.8	46.0	50.5	38.2	53.1	46.8	55.8
MEI	116.7	109.1	109.5	91.0	100.8	118.8	99.4	105.0	111.1	100.8	97.9	108.9	95.2	117.2	108.8
JUN	25.4	33.0	27.3	17.2	30.2	74.5	40.3	33.8	42.2	40.0	66.3	55.3	25.4	45.9	71.7
JUL	86.1	56.8	70.7	57.1	79.7	76.2	71.2	65.0	72.0	56.4	63.7	68.9	87.3	72.9	66.5
AUG	30.7	35.1	30.3	33.4	33.3	48.5	38.3	26.1	42.6	24.1	35.9	32.9	31.6	28.3	38.8
SEP	81.8	56.8	52.2	49.0	51.8	49.0	41.9	44.9	39.8	44.7	36.1	42.5	44.6	41.2	32.6
OKT	80.9	85.5	100.7	52.5	58.1	81.0	68.2	77.0	85.9	68.4	80.6	71.7	79.5	71.5	78.4
NOV	38.0	35.2	45.6	41.2	47.5	38.1	51.1	48.3	43.9	43.7	39.3	44.3	35.3	32.9	40.2
DEC	95.0	96.1	95.2	75.6	85.3	99.1	92.9	92.3	93.7	92.4	94.0	93.4	82.4	89.6	89.3
JAAR	745.9	697.3	698.7	572.5	664.1	773.8	688.4	684.9	713.5	633.4	686.8	689.2	664.3	658.3	709.1
NORM	789.8	826.1	800.0	770.4		766.5	732.3	796.2	776.8	771.1	739.6	763.9	764.9	771.1	731.9

DISTRICT 13

NR	909	911	912	914	915	918	919	920
MND	MILL	DIN THER	LEENDE	OSS	EERSEL	MAAR HEEZE	EIND HOVEN VB	VOLKEL
JAN	85.5	79.3	71.2	67.9	69.9	66.2	82.9	86.3
FEB	19.0	11.6	14.8	13.4	24.2	11.4	14.6	19.2
MRT	37.5	28.5	40.4	28.2	43.0	37.8	41.0	32.2
APR	48.2	55.2	40.5	42.4	48.2	46.5	45.4	52.5
MEI	97.7	92.5	94.3	95.5	98.4	93.1	99.5	115.7
JUN	25.4	22.0	89.8	31.8	31.8	79.7	23.5	22.3
JUL	96.0	92.6	66.7	75.7	98.4	63.9	94.2	86.7
AUG	27.9	25.1	42.7	25.1	49.2	38.8	40.4	33.2
SEP	44.5	33.4	39.1	33.7	37.3	37.0	42.3	47.0
OKT	77.2	70.0	82.6	69.1	81.4	74.5	83.8	90.6
NOV	34.9	37.1	39.7	42.9	40.6	41.2	48.1	39.5
DEC	97.9	87.0	81.5	84.6	93.8	69.6	84.3	101.9
JAAR	691.7	634.3	703.3	610.3	716.2	659.7	700.0	727.1
NORM	767.8	757.5	757.9	731.8	758.7	713.0	755.2	744.3

DISTRICT 14

NR	883	897	913	921	922	923	961	964	967
MND	SEVE NUM	VENLO	IJSSEL STEYN	VENRAY	SIEBEN GE WALD	ARCEN	ROER MOND	WEERT	HEI BLOEM
JAN	69.7	73.0	84.3	85.5	76.9	82.9	63.3	75.3	66.1
FEB	11.0	11.9	13.3	12.0	19.1	11.4	11.8	16.5	16.9
MRT	44.4	48.4	40.8	46.1	34.7	45.9	44.7	48.3	46.6
APR	50.6	32.5	36.4	37.2	47.9	51.5	39.6	46.2	62.3
MEI	81.0	85.3	104.1	105.3	93.5	94.0	93.7	89.9	98.5
JUN	46.4	64.3	59.1	41.2	35.2	42.3	54.2	45.7	38.2
JUL	46.8	44.8	56.7	47.8	68.7	45.5	57.1	65.3	48.9
AUG	30.6	33.9	33.5	33.5	37.4	26.0	50.7	38.3	34.2
SEP	38.8	62.6	33.6	30.1	41.6	38.3	33.5	42.9	35.2
OKT	77.3	79.4	73.1	69.9	77.5	73.8	92.6	72.6	71.8
NOV	49.3	42.3	40.2	35.4	47.5	43.2	41.4	47.7	53.9
DEC	83.6	87.8	89.5	89.0	89.1	79.6	69.6	79.3	80.3
JAAR	629.5	666.2	664.6	633.0	669.1	634.4	652.2	668.0	652.9
NORM	733.6	763.5	724.4	726.9			706.4	729.9	722.5

2003
NEERSLAG 8-8 UUR (MM)

	DISTRICT 14		DISTRICT 15											
NR	970	977	962	963	965	966	968	969	971	973	974	979	980	982
MND	STRAMP ROY	REUVER	UBACHS BERG	VAL KEN BURG	SCHAES BERG	SCHIN NEN	VAALS	STEIN	NOOR BEEK	BEEK	BUCH TEN	ECHT	EPEN	SCHIN VELD
JAN	70.1	66.3	68.4	85.6	72.3	81.2	100.7	80.0	77.6	76.5	58.5	53.4	104.4	67.7
FEB	16.9	15.4	17.0	17.7	19.7	21.3	25.7	21.8	20.6	19.7	13.0	12.8	23.5	16.0
MRT	44.4	55.4	53.1	52.8	53.6	55.6	59.4	49.1	48.6	53.7	40.5	35.3	55.9	52.3
APR	37.6	59.8	41.2	49.9	46.6	52.7	58.8	41.3	52.1	41.8	38.9	32.9	55.3	41.4
MEI	88.5	99.5	94.0	92.5	75.5	101.9	91.9	106.5	93.0	85.0	102.8	92.2	95.3	83.1
JUN	43.3	51.5	35.2	42.8	58.0	23.3	30.7	30.3	27.5	26.5	37.0	46.0	45.8	29.5
JUL	81.6	48.5	85.1	90.9	72.5	74.1	91.4	68.2	79.2	62.9	79.5	79.3	76.1	79.9
AUG	44.8	43.9	38.3	49.2	37.5	34.3	30.8	41.6	36.1	36.0	45.1	49.8	32.7	33.3
SEP	35.5	32.6	28.8	29.8	33.8	30.7	27.7	29.8	25.5	33.8	28.9	24.9	29.7	31.4
OKT	88.6	89.1	64.2	80.7	76.6	83.8	84.1	85.7	78.8	77.5	82.6	81.3	74.2	85.7
NOV	48.1	43.2	37.5	43.8	38.7	47.0	44.5	45.1	39.2	41.3	34.7	33.8	39.8	39.5
DEC	72.7	80.3	72.2	82.2	68.3	75.8	92.1	72.2	75.1	68.7	60.6	54.0	77.7	58.0
JAAR	672.1	685.5	635.0	717.9	653.1	681.7	737.8	671.6	653.3	623.4	622.1	595.7	710.4	617.8
NORM	705.4	734.4	810.3	841.1	778.2	816.5	902.7	774.4	813.0	750.2	732.1	695.3		

REFERENTIE–GEWASVERDAMPING VOLGENS MAKKINK (MM) JAAR 2003

NR	270	277	286	249	269	279	210	240	275	290	344	356	283	323	319	350	370	375	377	391
MND	LEEU WARDEN	LAU WERS OOG	NIEUW BEERTA	BERK HOUT	LELY STAD	HOOGE VEEN	VALKEN BURG	SCHIP HOL	DEE LEN	TWENTE	R'DAM	HER WIJNEN	HUP SEL	WILHEL MINA DORP	WEST DORPE	GILZE RIJEN	EIND HOVEN	VOLKEL	ELL	ARCEN
JAN	7.2	7.3	6.9	9.2	8.6	7.2	9.2	8.6	7.6	7.6	8.6	8.9	8.1	9.6	10.0	8.4	8.5	8.6	9.0	8.3
FEB	17.6	16.7	17.0	19.9	20.3	19.5	21.0	21.0	20.7	21.3	21.6	21.5	21.4	21.4	21.5	21.1	22.4	21.8	21.8	21.8
MRT	40.6	42.3	39.2	42.9	43.1	40.8	46.5	46.3	46.3	42.5	47.5	47.0	43.8	48.1	47.4	48.2	49.6	48.4	48.2	47.7
APR	64.8	68.4	66.3	70.5	67.4	65.0	73.1	71.5	66.5	66.4	70.8	68.3	66.2	71.9	70.4	68.2	70.3	68.7	69.8	67.7
MEI	84.6	84.6	83.8	90.1	85.1	81.8	89.8	85.0	79.3	83.2	84.0	83.2	83.7	86.5	80.9	79.9	82.5	83.6	85.5	83.9
JUN	103.2	108.0	105.8	105.9	107.7	105.8	112.9	107.1	107.2	109.5	111.6	108.9	110.0	113.6	108.8	111.2	113.4	110.1	115.0	110.7
JUL	105.3	105.2	99.0	106.8	103.9	104.0	108.8	104.4	99.9	105.0	106.0	105.0	106.5	106.5	104.2	103.8	106.2	105.3	106.3	105.1
AUG	91.1	97.4	92.3	91.7	94.6	94.4	91.8	91.6	92.9	98.3	94.1	93.4	95.2	96.7	94.0	94.2	94.6	94.6	93.5	94.7
SEP	56.3	61.2	55.8	57.6	60.5	57.4	63.0	59.0	58.6	60.2	60.5	60.7	60.8	65.1	61.5	62.8	64.5	62.4	60.4	64.9
OKT	29.6	31.4	28.2	32.1	30.5	29.0	29.8	29.9	26.7	28.9	29.8	28.4	27.0	32.6	31.3	28.0	28.0	27.1	26.5	26.7
NOV	11.3	10.8	9.8	12.1	12.2	11.4	12.8	11.3	12.3	12.8	12.4	12.6	13.0	13.2	12.4	12.6	13.3	13.0	13.8	14.2
DEC	5.9	6.3	5.8	6.6	6.6	6.3	6.5	6.6	6.6	6.7	6.5	7.2	7.0	7.0	7.1	6.9	8.1	8.0	7.5	8.4
JAAR	617.5	639.6	609.9	645.4	640.5	622.6	665.2	642.3	624.6	642.4	653.4	645.1	642.7	672.2	649.5	645.3	661.4	651.6	657.3	654.1

REFERENTIE GEWASVERDAMPING (MM)

NR	235	280	260	310	380
MND	DE KOOY	EELDE	DE BILT	VLIS SINGEN	BEEK
JAN	8.7	7.6	7.9	10.6	7.9
FEB	19.6	17.5	20.8	21.1	23.1
MRT	42.0	40.2	46.0	48.5	50.5
APR	73.0	66.9	69.4	70.8	71.3
MEI	95.8	81.9	79.3	89.4	86.5
JUN	109.8	103.6	109.4	115.2	117.2
JUL	112.4	102.4	102.9	111.0	110.9
AUG	97.9	94.9	93.8	100.1	100.9
SEP	64.8	56.2	57.4	69.9	67.0
OKT	33.0	28.5	29.1	34.5	27.4
NOV	11.7	10.6	12.3	13.4	14.9
DEC	6.6	5.9	6.6	7.2	8.3
JAAR	675.3	616.2	634.9	691.7	685.9

DOORLOPEND POTENTIEEL NEERSLAGOVERSCHOT (MM)

NR	235	280	260	310	380
MND	DE KOOY	EELDE	DE BILT	VLIS SINGEN	BEEK
APR	−46	−31	−23	−27	−23
MEI	−85	−18	−11	−35	−28
JUN	−165	−75	−85	−125	−103
JUL	−236	−120	−158	−196	−171
AUG	−322	−194	−243	−248	−236
SEP	−356	−157	−249	−263	−270
OKT	−302	−126	−194	−214	−220

AANTAL SNEEUWDEKDAGEN

NR	025	161	550	733	973
MND	DE KOOY	EELDE	DE BILT	RIT THEM	BEEK
JAN	.	7	.	3	2
FEB	1	2	1	2	4
MRT	.	.	.	.	.
NOV	.	.	.	.	.
DEC	.	.	2	.	3

SNEEUWDEKDAG IS EEN DAG WAAROP
EEN SNEEUWDEK IS GECONSTATEERD OM 08.00 UUR

NEERSLAGGEMIDDELDEN PER DISTRICT (MM)

	D1	D2	D3	D4	D5	D6	D7	D8
JAAR	631.9	687.6	726.0	682.5	673.5	678.5	688.3	681.6
NORM	791.9	806.6	799.8	816.1	793.1	785.4	831.6	834.0

	D9	D10	D11	D12	D13	D14	D15	LAND
JAAR	737.9	618.3	665.8	634.9	683.6	657.0	660.0	679.8
NORM	769.4	783.4	778.2	801.5	763.0	727.4	791.4	797.2

HOOGSTE JAARSOM 805.8 MM TE
77 KOLLUM

LAAGSTE JAARSOM 483.2 MM TE
76 KORNWERDERZAND

HOOGSTE MAANDSOM 144.6 MM IN
SEPTEMBER TE 145 ZOUTKAMP

LAAGSTE MAANDSOM 2.8 MM IN
AUGUSTUS TE 342 VILSTEREN

HOOGSTE DAGSOM 115.0 MM OP
03/06 TE 317 MARKNESSE

NORMALEN: TIJDVAK 1971–2000

Kaart met meteorologische stations

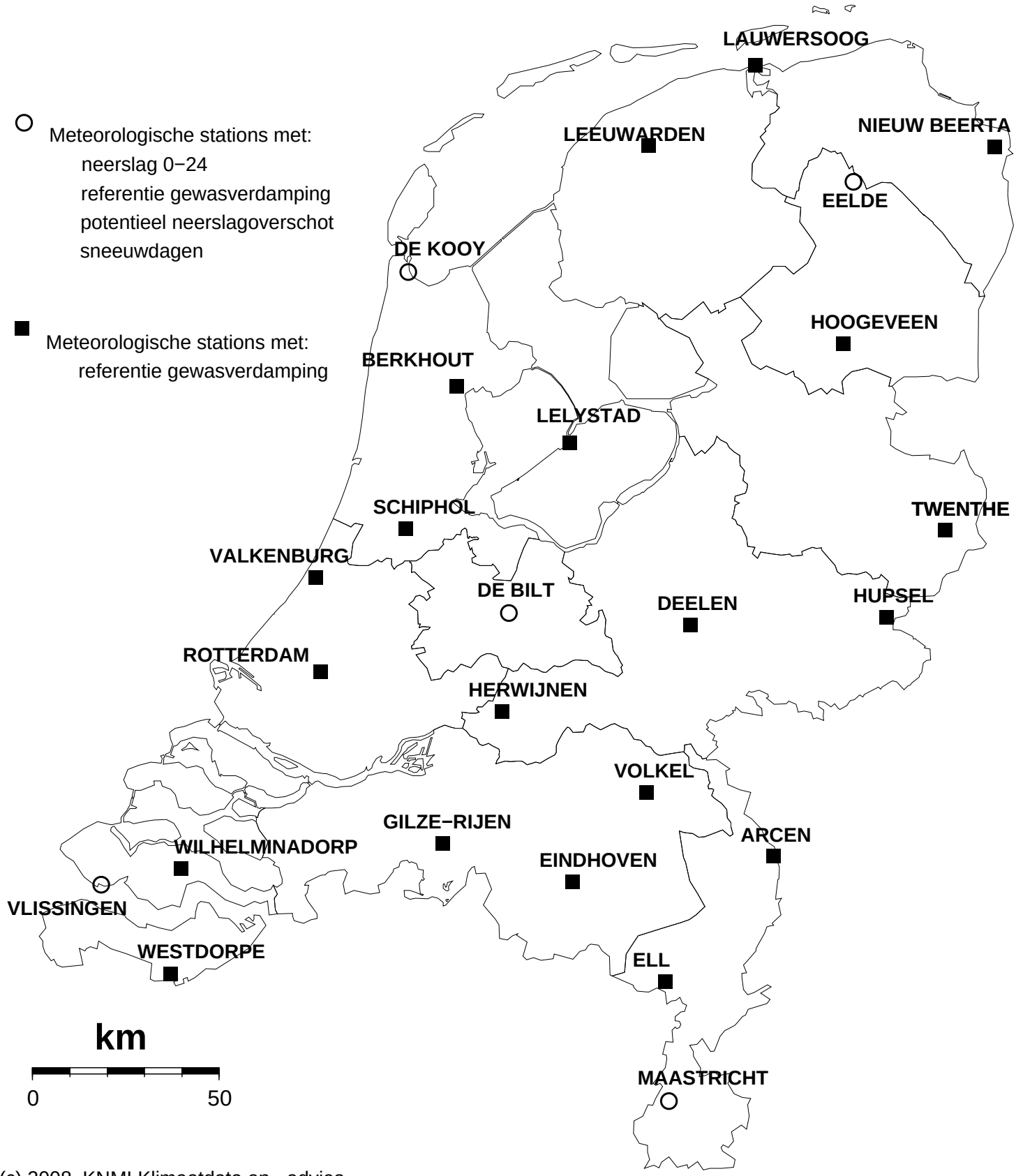

(c) 2008, KNMI Klimaatdata en −advies

KNMI Neerslagstations,

neerslag 08−08 uur UT

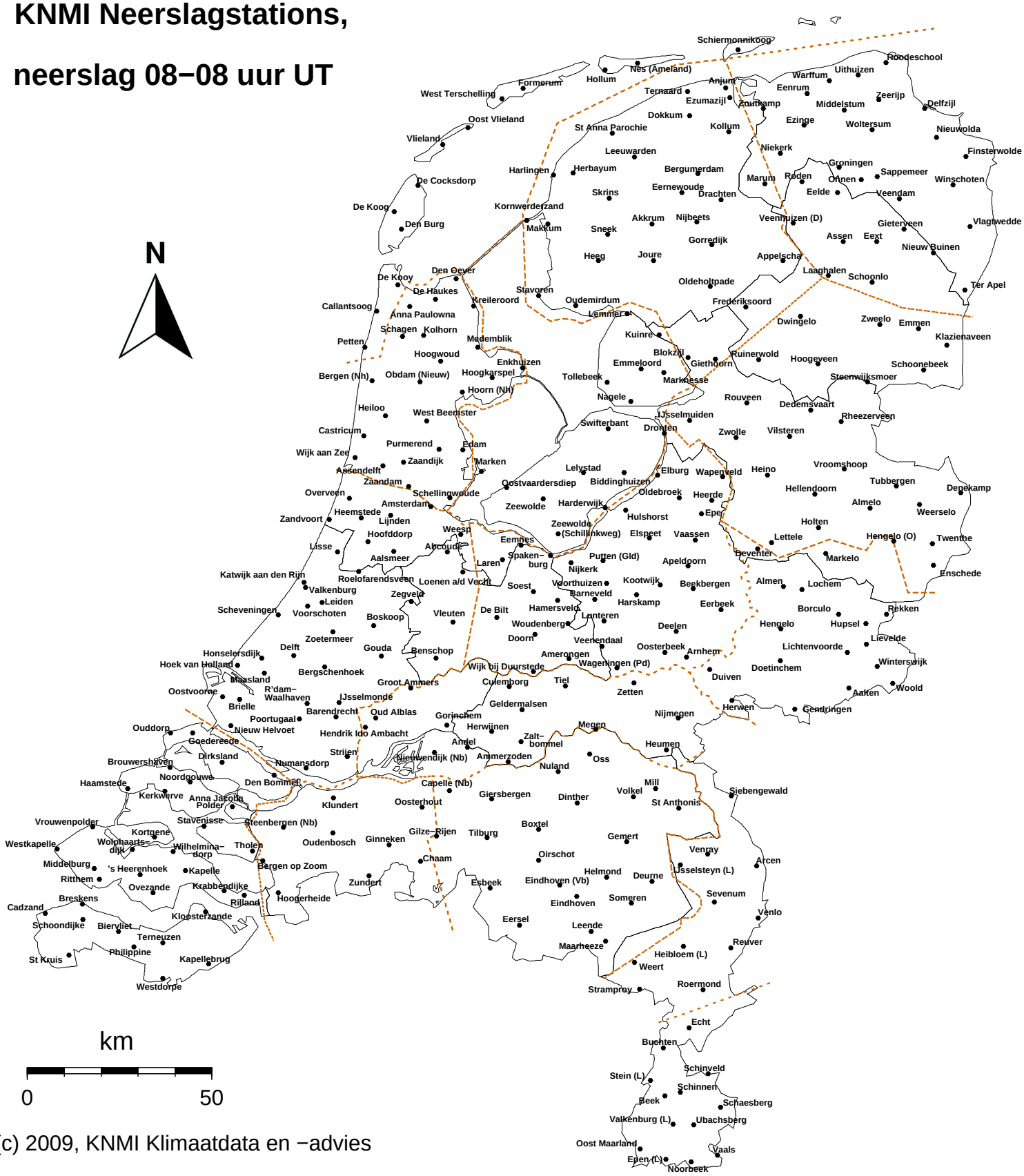

(c) 2009, KNMI Klimaatdata en −advies

Jaarneerslag 2003

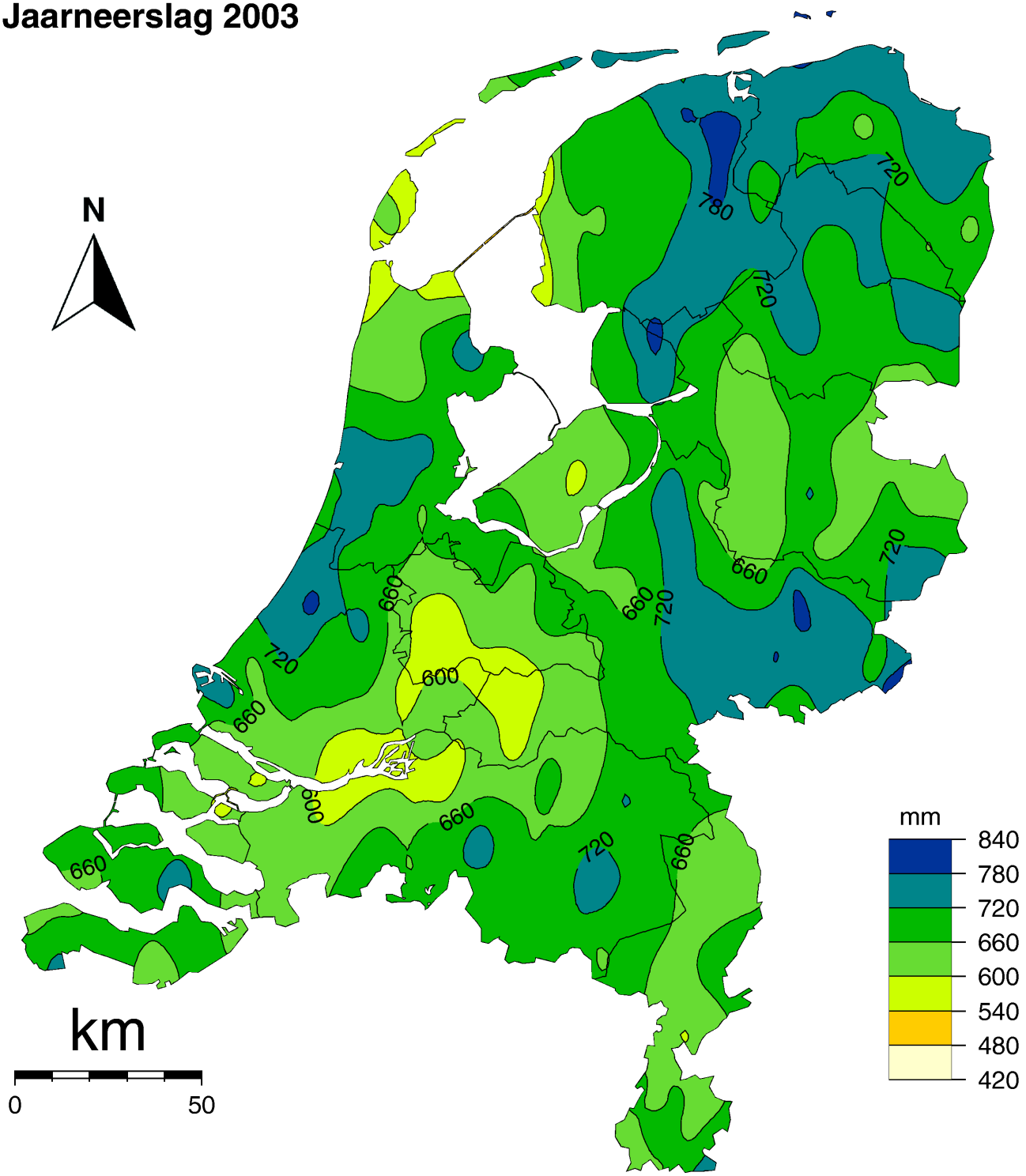

(c) 2009, KNMI Klimaatdata en –advies

Dit rapport is een uitgave van:

Koninklijk Nederlands Meteorologisch Instituut
Klimaatdata en -advies
Postbus 201 | 3730 AE De Bilt
www.knmi.nl | klimaatdesk@knmi.nl