

**KONINKLIJK NEDERLANDS
METEOROLOGISCH INSTITUUT**

TECHNISCHE RAPPORTEN

T.R. - 55

(Supplement)

E.Bouws, G.J.Komen, R.A. van Moerkerken,
H.H.Peeck and M.J.M.Saraber.

Tijdreeksen van het KNMI operationele
golfmodel GONO

oktober 1983 - april 1984

Supplement bij KNMI technisch rapport T.R. - 56

De Bilt, 1984

Publikatienummer : K.N.M.I. T.R.56 (00/CWD) -Supplement

Koninklijk Nederlands Meteorologisch Instituut
Oceanografisch Onderzoek/Centrale Weerdienst
Postbus 201
3730 AE DE BILT
Nederland

U.D.C. : 551.466.33

EURO

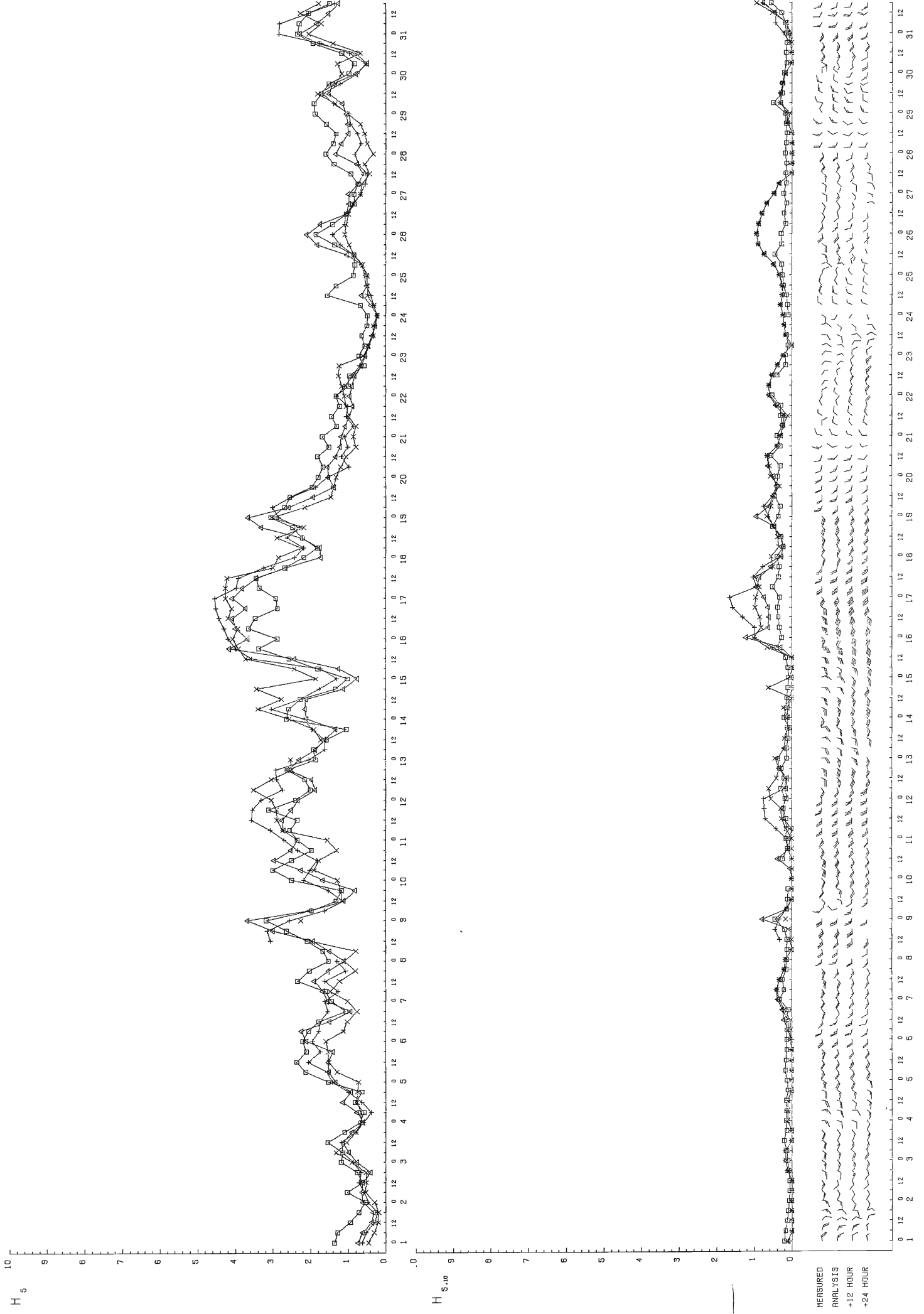
GONO

OCTOBER 1983

□ MERSURED
△ ANALYSIS
+12 HOUR FORECAST
X +24 HOUR FORECAST

KNMI -
OPERATIONAL DIVISION AND
THEORY AND MODELLING GROUP OF
DIVISION OCEANOGRAPHY .

Fig. 1.

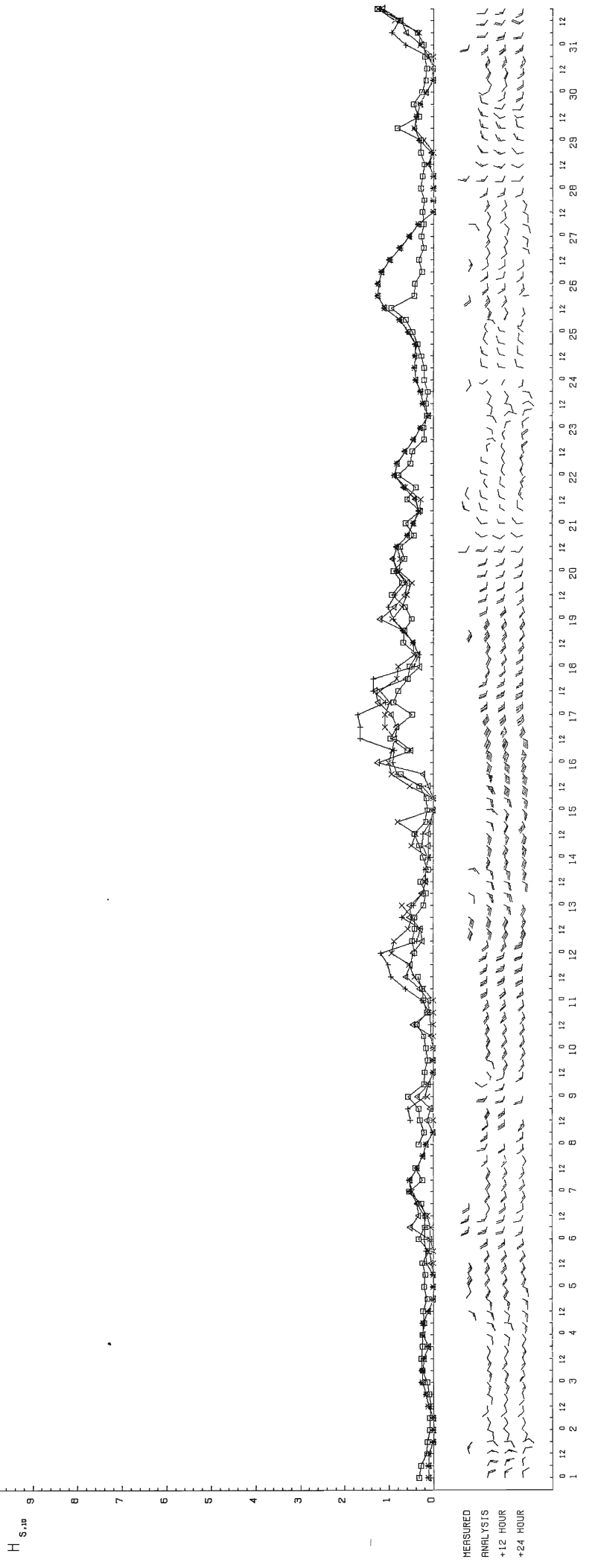
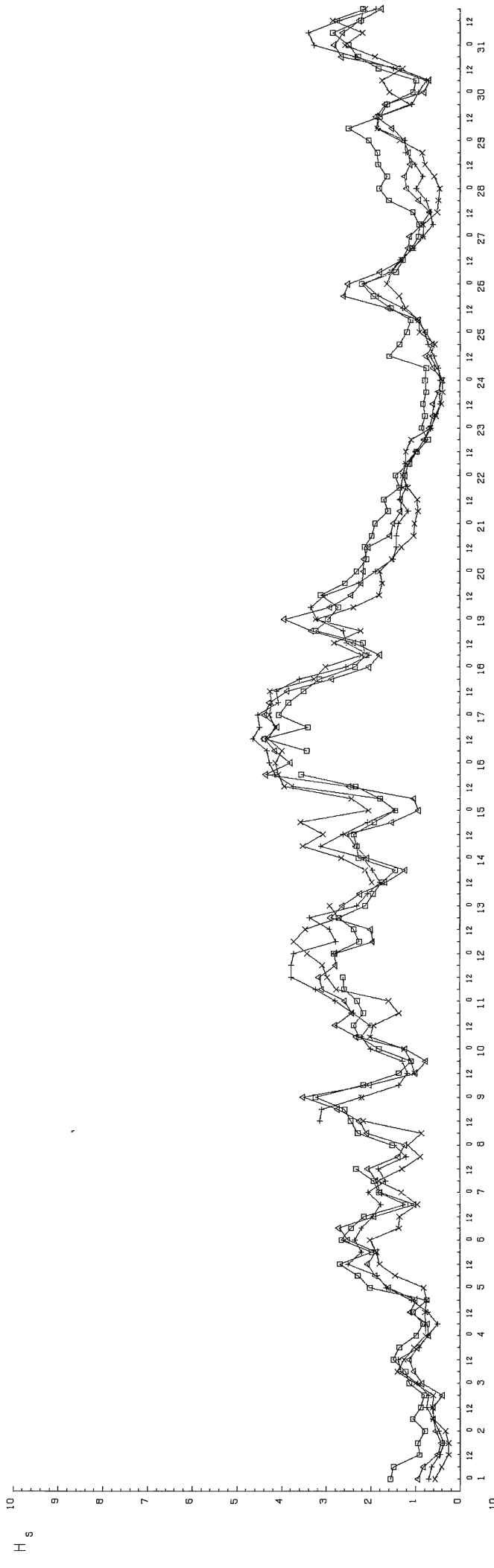


IJMUIDEN

GONGO
OCTOBER 1983

□ MEASURED
△ ANALYSIS
+12 HOUR FORECAST
x +24 HOUR FORECAST

KNMI .
OPERATIONAL DIVISION AND
THEORY AND MODELLING GROUP OF
DIVISION OCEANOGRAPHY .
Fig. 2.

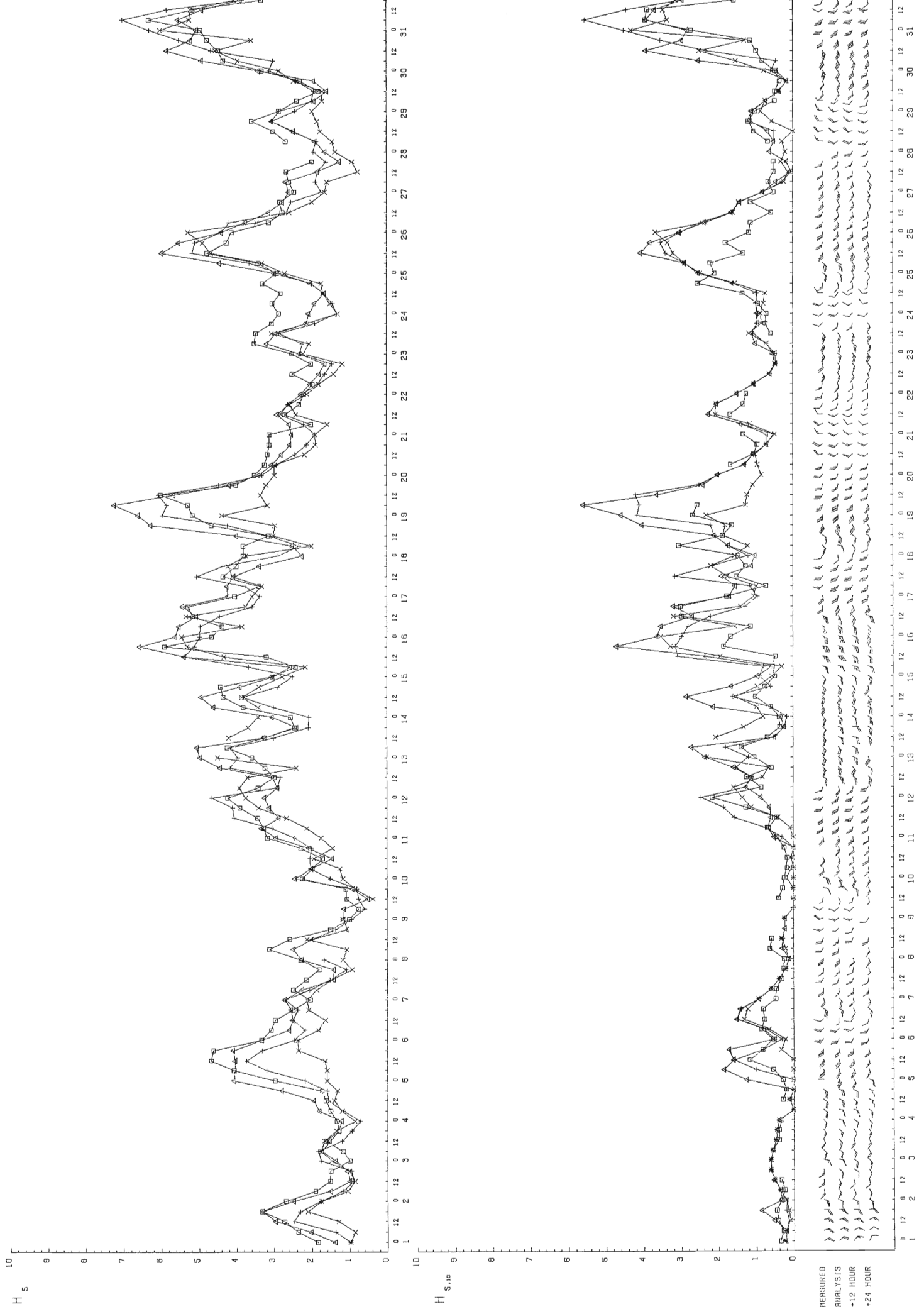


AUK
GONG

OCTOBER 1983

□ MEASURED
△ ANALYSIS
+ 12 HOUR FORECAST
x 24 HOUR FORECAST

KNMI -
OPERATIONAL DIVISION AND
THEORY AND MODELLING GROUP OF
DIVISION OCEANOGRAPHY .
Fig. 4.



EURO

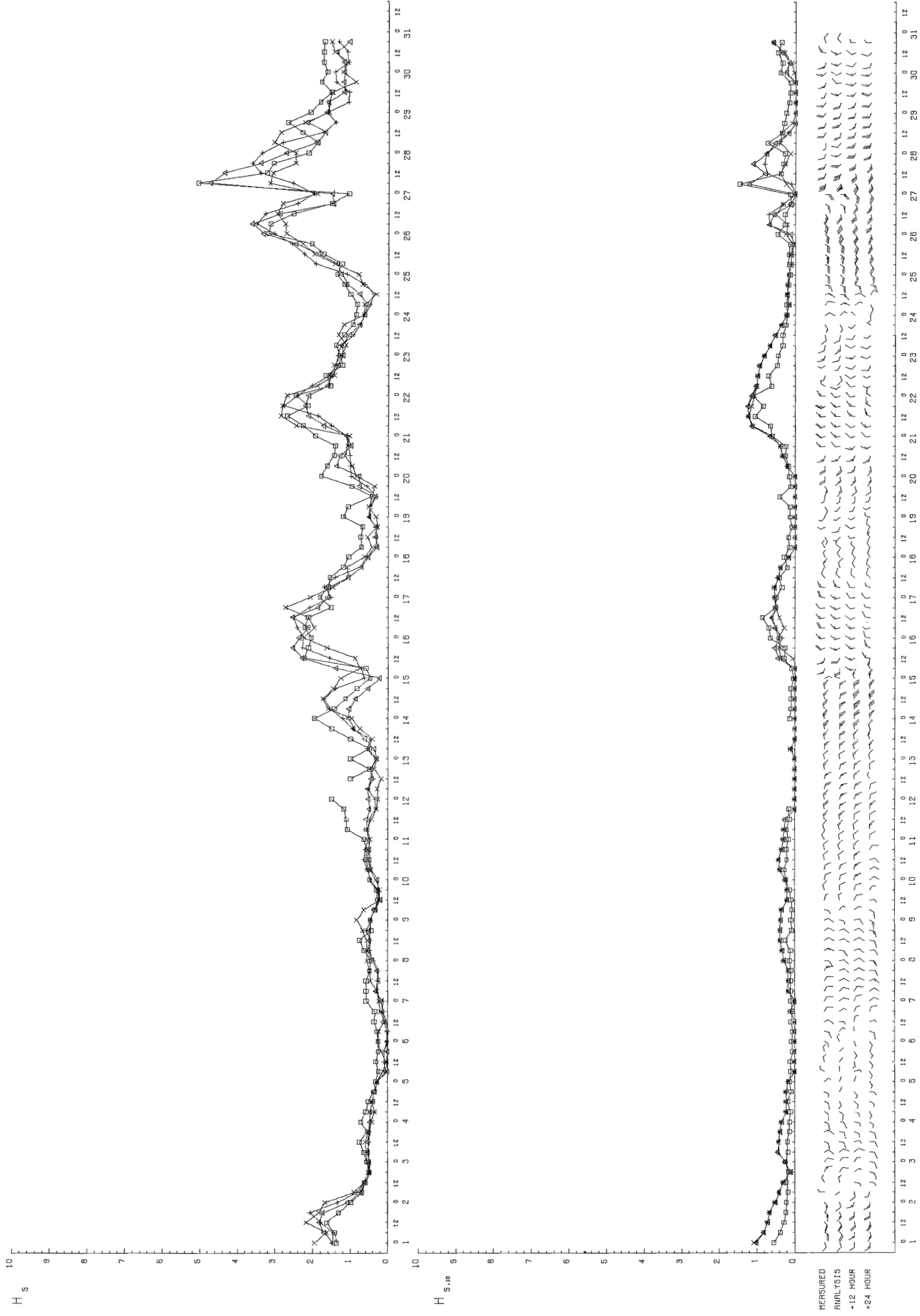
GOND

NOVEMBER 1983

—□— MEASURED
—△— ANALYSIS
—+— +12 HOUR FORECAST
—x— +24 HOUR FORECAST

KNMI ·
OPERATIONAL DIVISION AND
THEORY AND MODELLING GROUP OF
DIVISION OCEANOGRAPHY.

Fig. 6.



IJMUIDEN

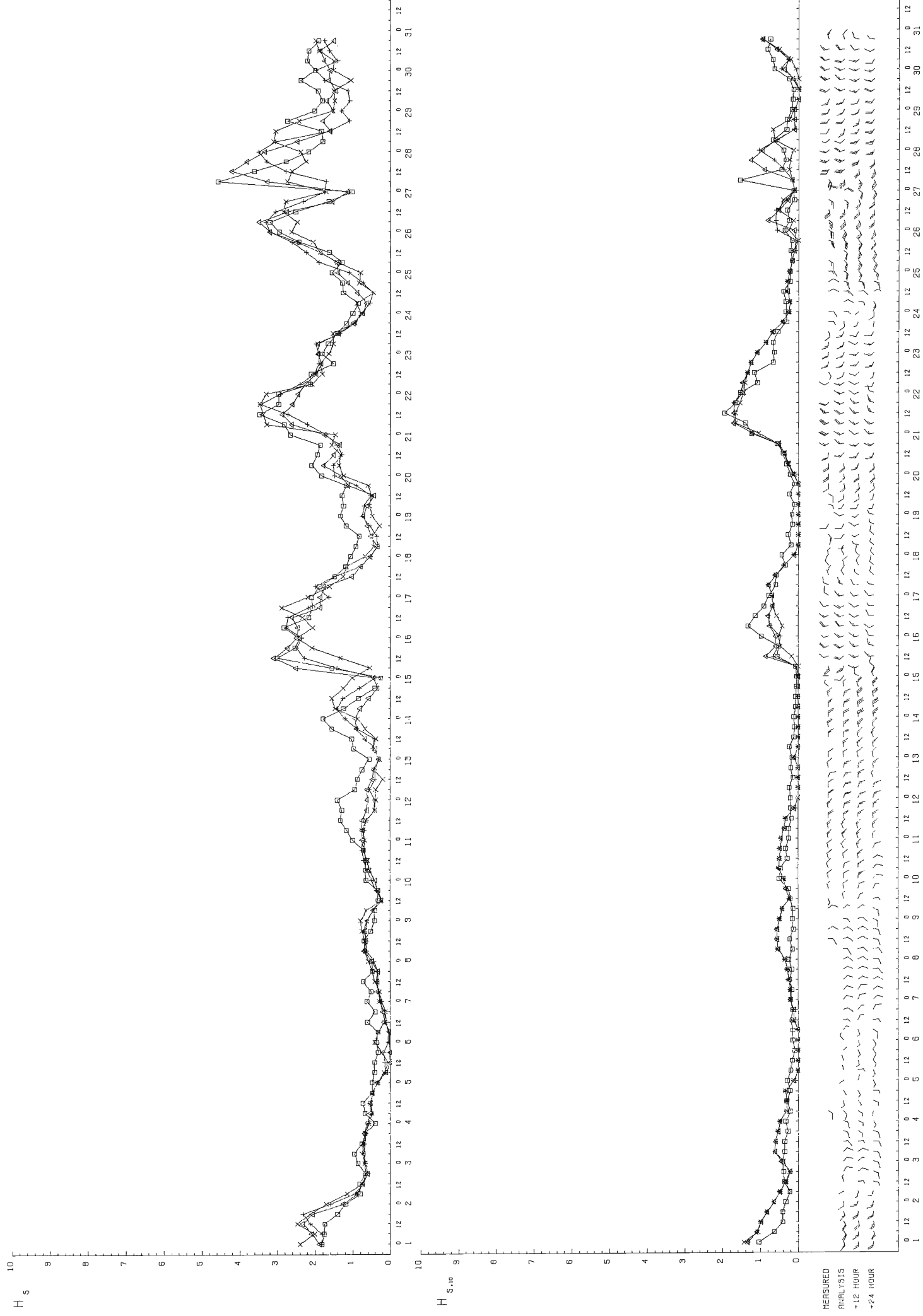
GUNO

NOVEMBER 1983

- MEASURED
- △ ANALYSIS
- + 12 HOUR FORECAST
- x 24 HOUR FORECAST

KNMI.
OPERATIONAL DIVISION AND
THEORY AND MODELLING GROUP OF
DIVISION OCEANOGRAPHY.

Fig. 7.

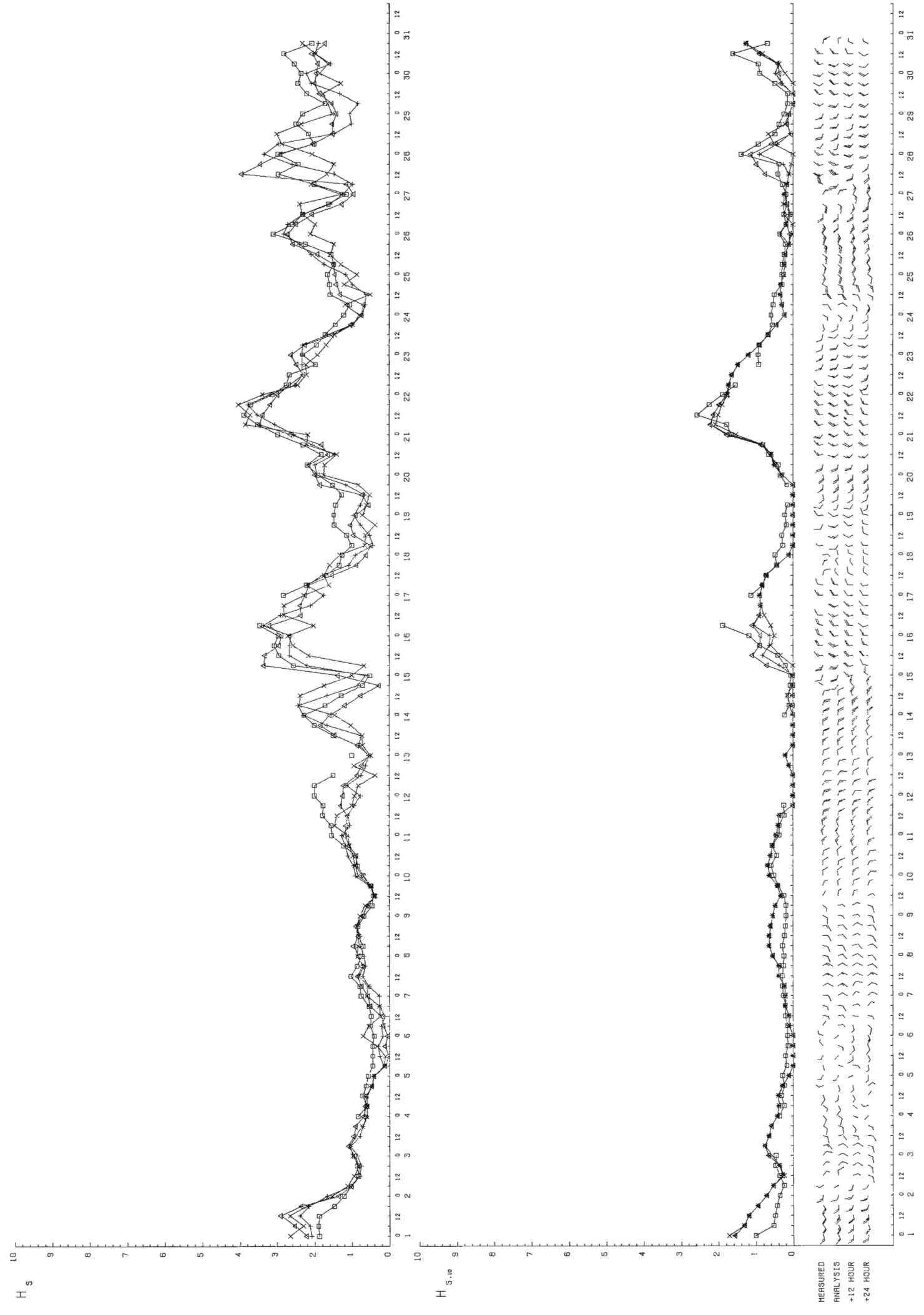


PENNZOIL
 GONG
 NOVEMBER 1983

KNMI .
 OPERATIONAL DIVISION AND
 THEORY AND MODELLING GROUP OF
 DIVISION OCEANOGRAPHY .

Fig. 8.

□ MEASURED
 △ ANALYSIS
 +12 HOUR FORECAST
 × +24 HOUR FORECAST



AUK

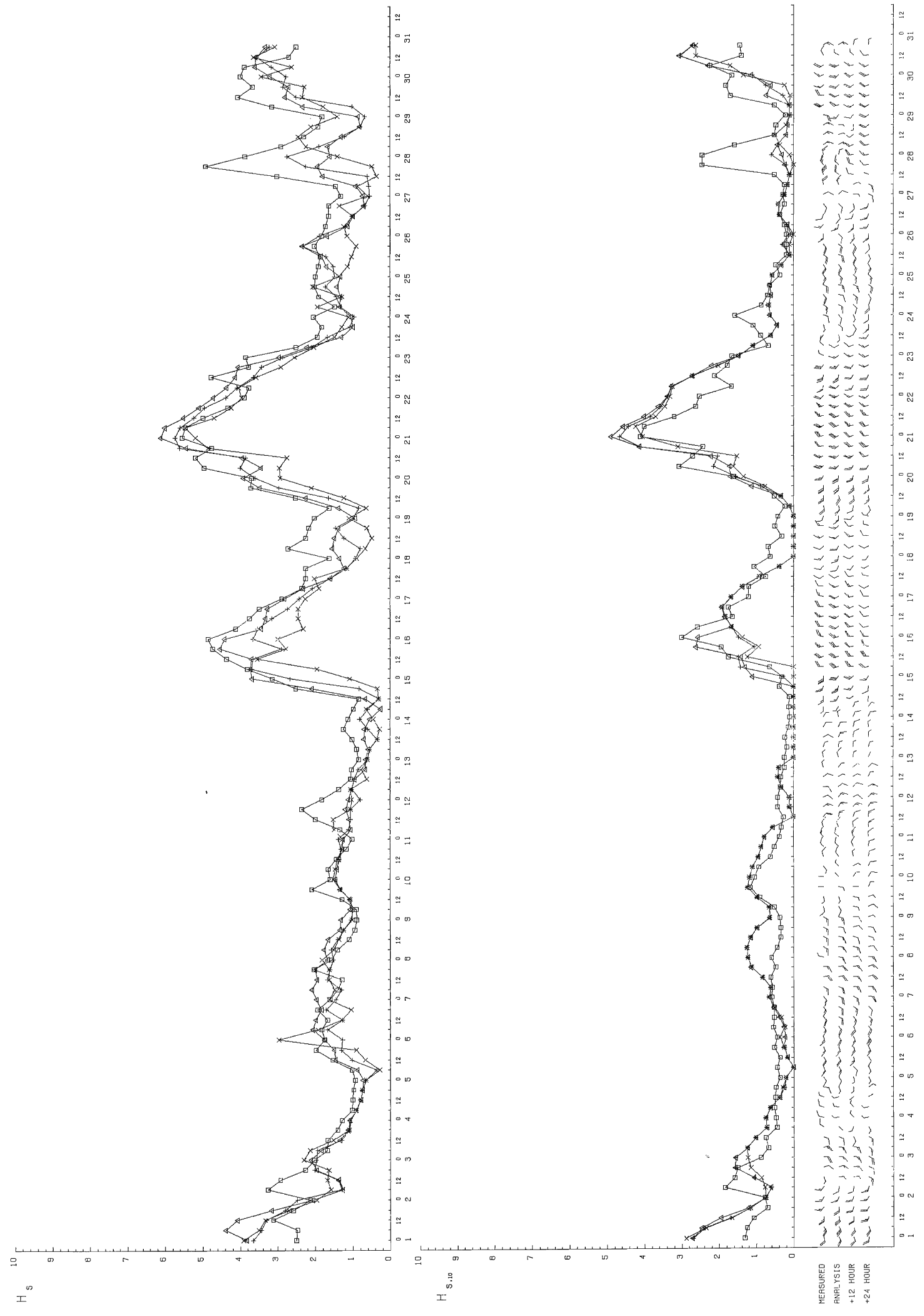
CONO

NOVEMBER 1983

□ MEASURED
△ ANALYSIS
— +12 HOUR FORECAST
— +24 HOUR FORECAST

KNMI.
OPERATIONAL DIVISION AND
THEORY AND MODELLING GROUP OF
DIVISION OCEANOGRAPHY.

Fig. 9.



EURO

CONO

DECEMBER 1983

□ MEASURED
△ ANALYSIS
+12 HOUR FORECAST
× +24 HOUR FORECAST

KNMI.
OPERATIONAL DIVISION AND
THEORY AND MODELLING GROUP OF
DIVISION OCEANOGRAPHY.

Fig. 11.

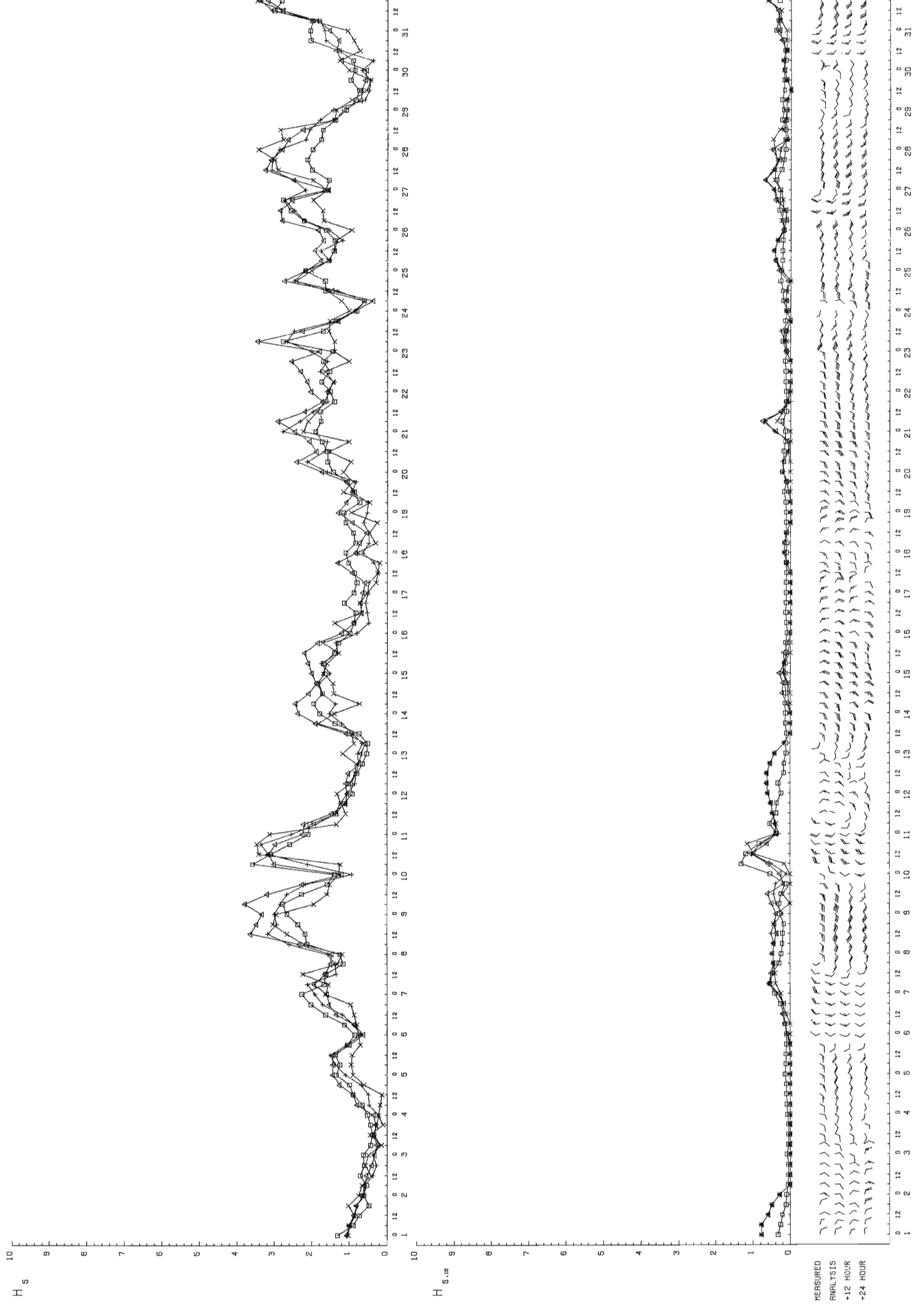



Fig. 12.

□ MEASURED
 △ ANALYSIS
 +12 HOUR FORECAST
 X +24 HOUR FORECAST



PENNZOIL

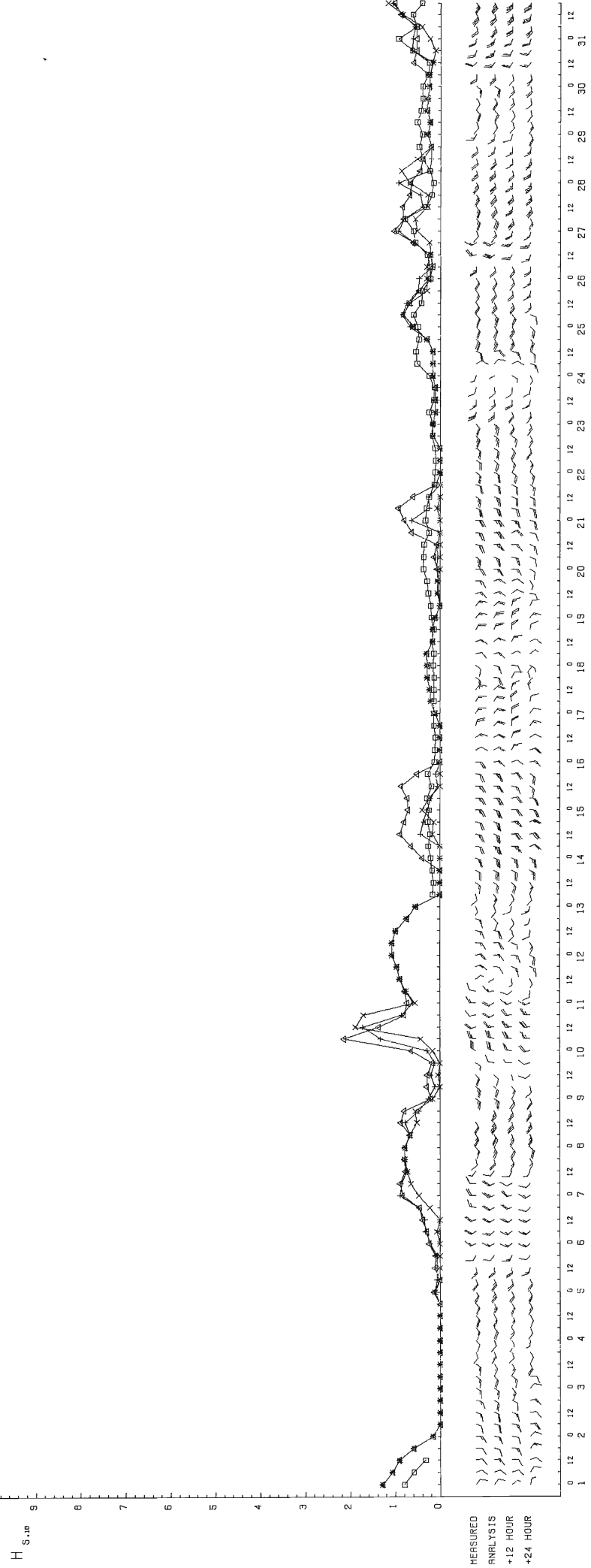

GONO

DECEMBER 1983

□ MEASURED
△ ANALYSIS
+12 HOUR FORECAST
+24 HOUR FORECAST

KNMI.
OPERATIONAL DIVISION AND
THEORY AND MODELLING GROUP OF
DIVISION OCEANOGRAPHY.

Fig. 13



BRENT

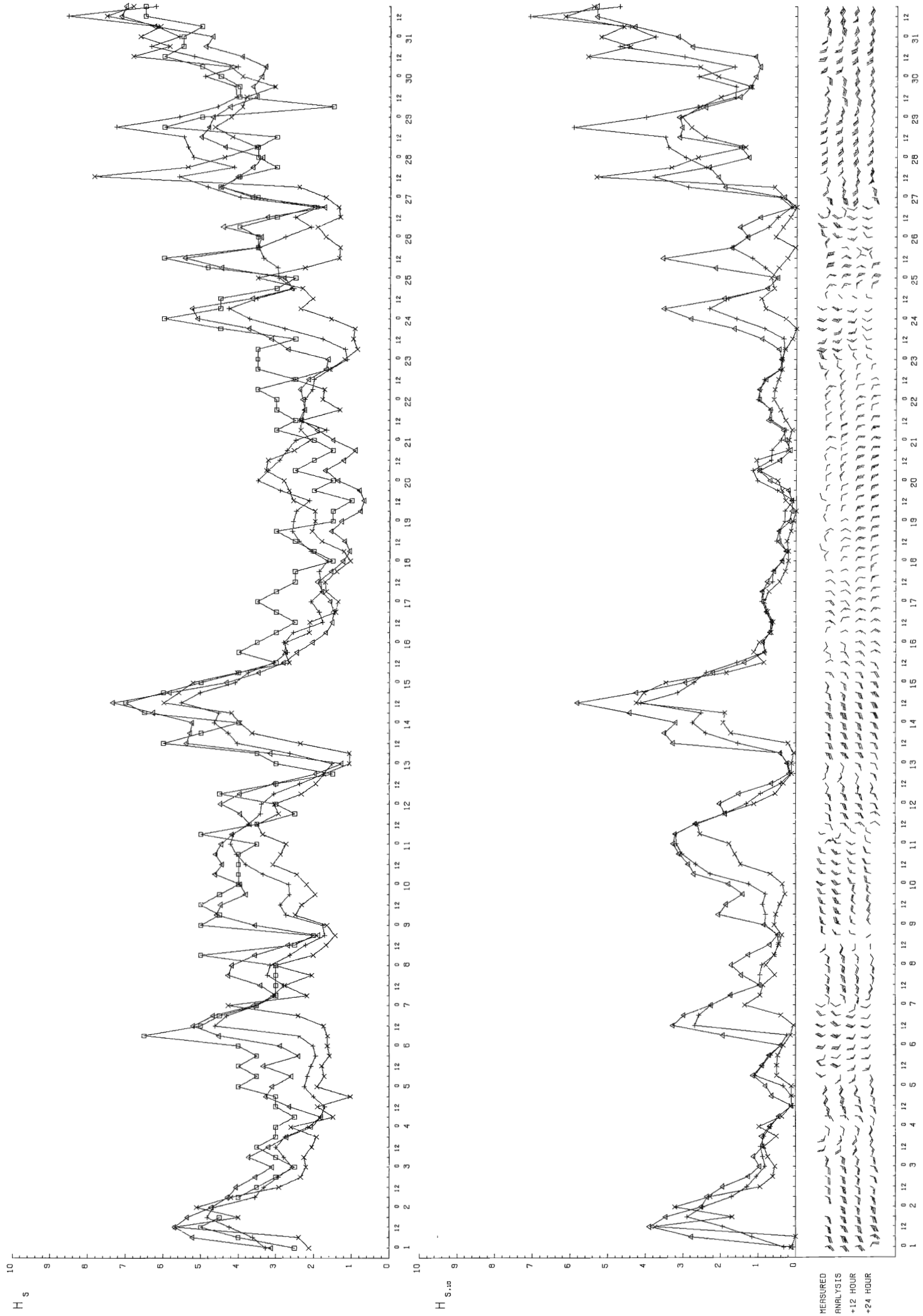
GOND

DECEMBER 1983

- MEASURED
- △ ANALYSIS
- +12 HOUR FORECAST
- × +24 HOUR FORECAST

KNMI ·
OPERATIONAL DIVISION AND
THEORY AND MODELLING GROUP OF
DIVISION OCEANOGRAPHY.

Fig. 15.



EURO

GONG

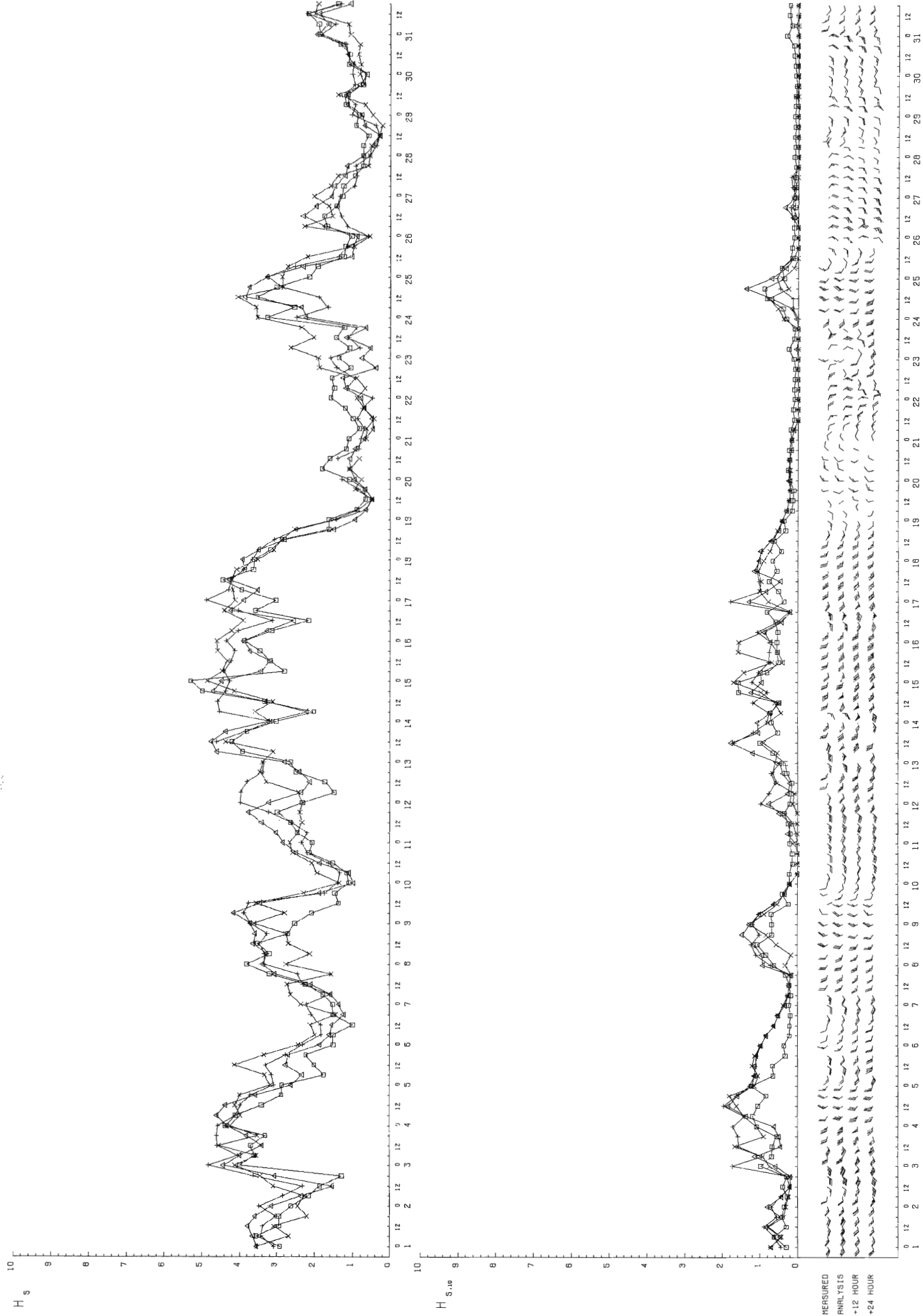
JANUARY 1984

□ MEASURED
△ ANALYSIS
+12 HOUR FORECAST
x +24 HOUR FORECAST

KNMI.

OPERATIONAL DIVISION AND
THEORY AND MODELLING GROUP OF
DIVISION OCEANOGRAPHY.

Fig. 16.



IJMUIDEN


GONO

JANUARY 1984

- MEASURED
- △ ANALYSIS
- +12 HOUR FORECAST
- +24 HOUR FORECAST

KNMI .
OPERATIONAL DIVISION AND
THEORY AND MODELLING GROUP OF
DIVISION OCEANOGRAPHY .

Fig. 17.



PENNZOIL

GONG

JANUARY 1984

- MEASURED
- △ ANALYSIS
- + 12 HOUR FORECAST
- x 24 HOUR FORECAST

KNMI ·
OPERATIONAL DIVISION AND
THEORY AND MODELLING GROUP OF
DIVISION OCEANOGRAPHY.

Fig. 18.

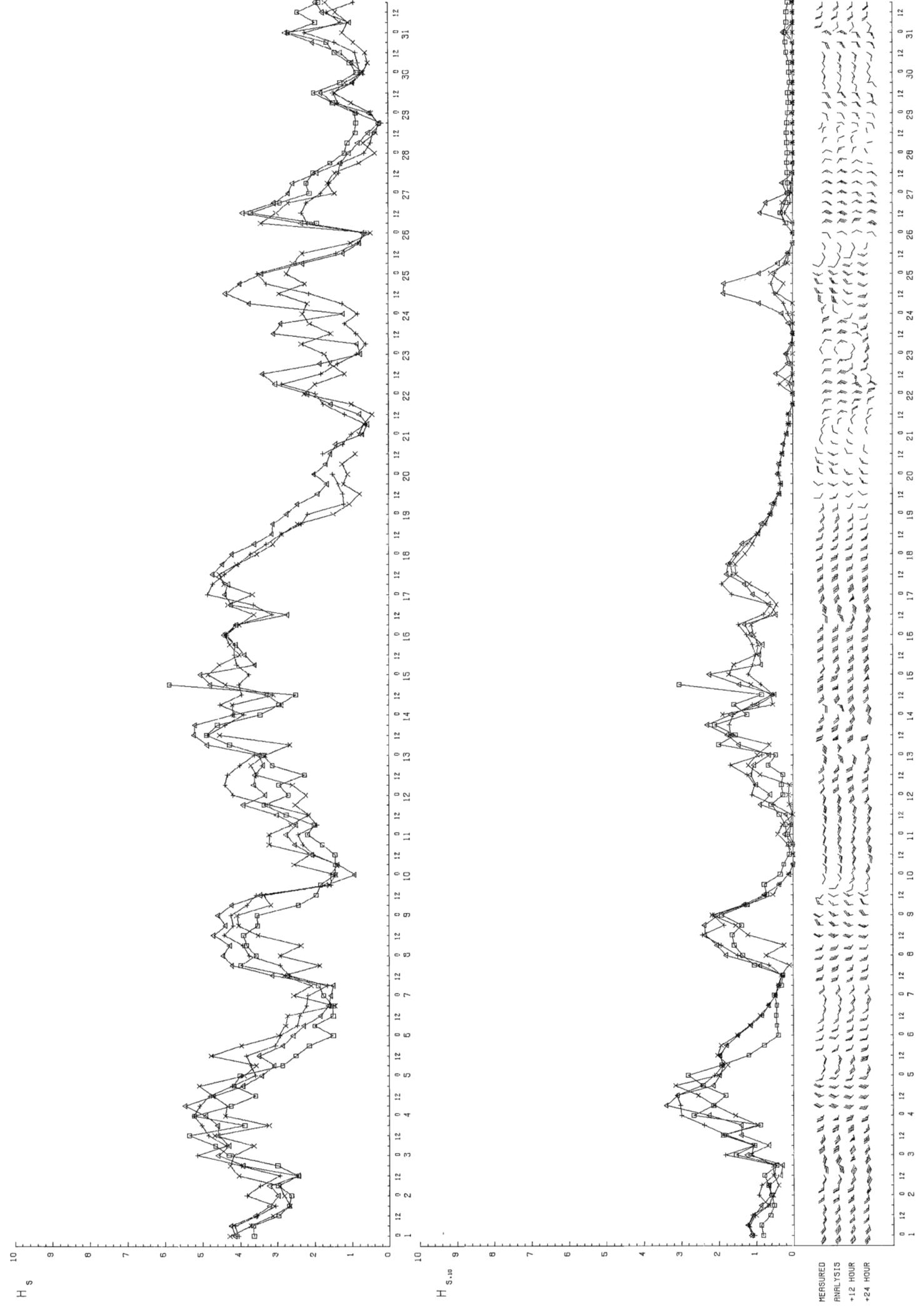
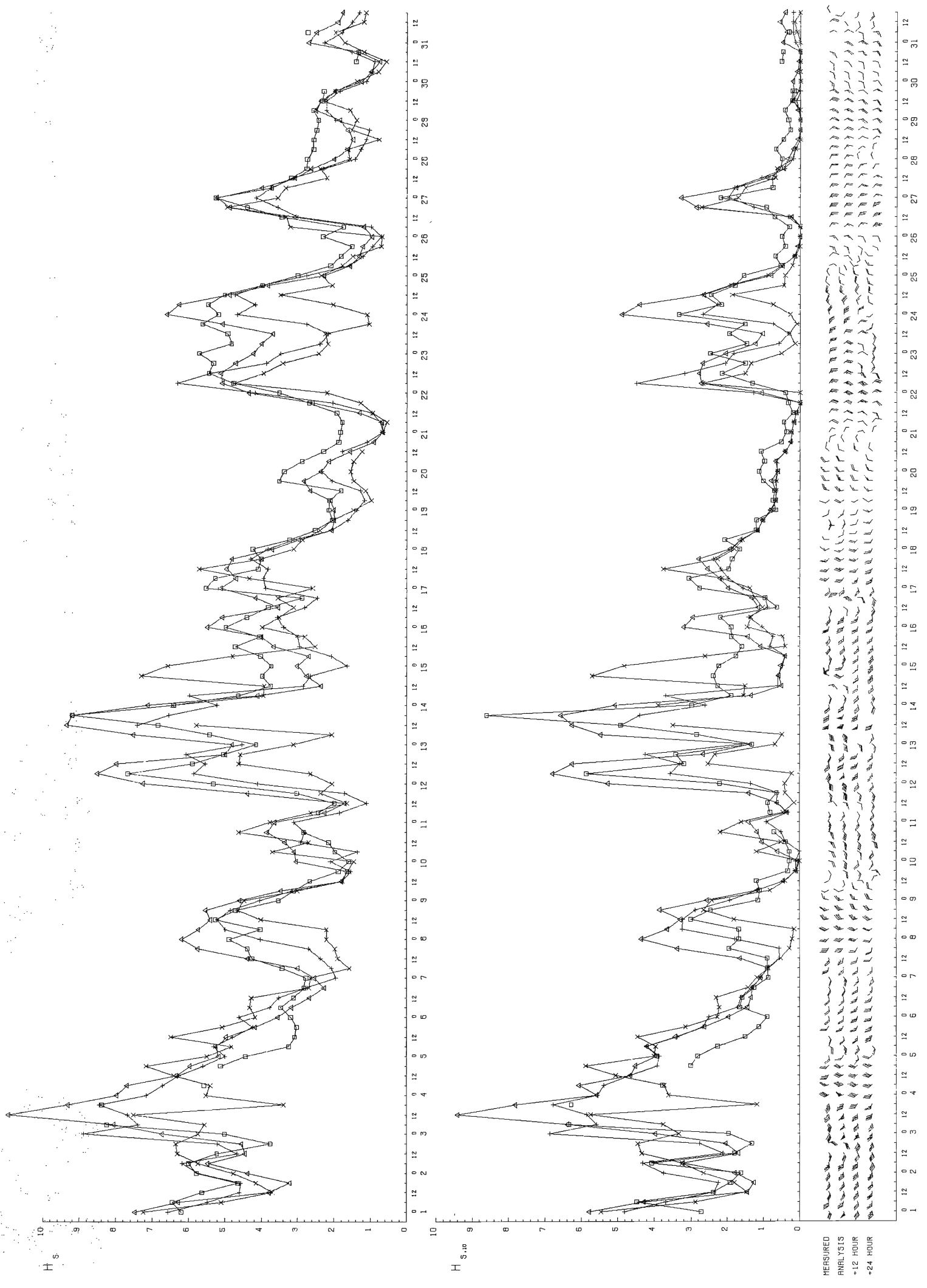


Fig. 19.

AUK
 GONG
 JANUARY 1984

□ MEASURED
 △ ANALYSIS
 +12 HOUR FORECAST
 × +24 HOUR FORECAST



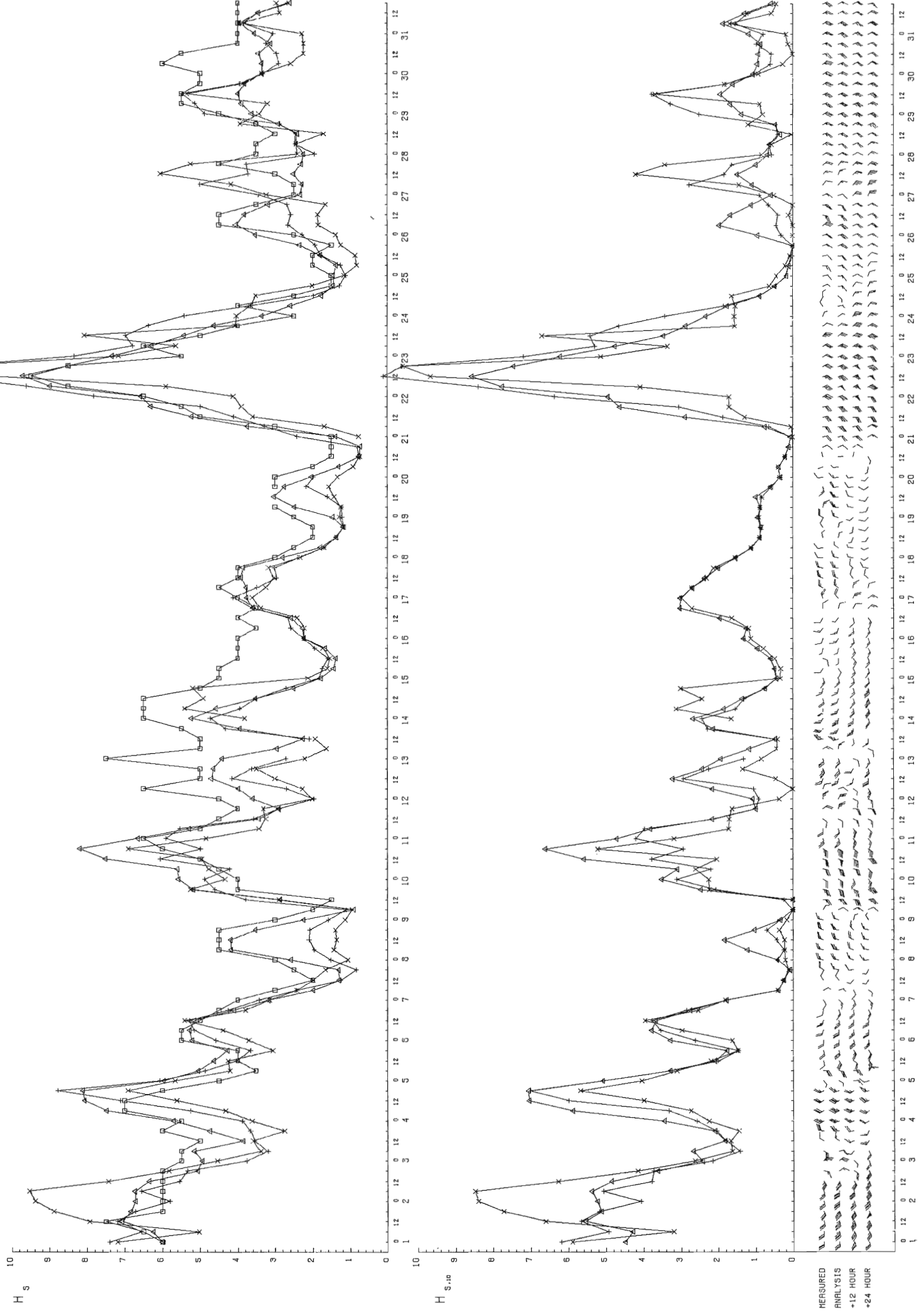
BRENT
GONO

JANUARY 1984

MEASURED
ANALYSIS
+12 HOUR FORECAST
+24 HOUR FORECAST

KNMI.
OPERATIONAL DIVISION AND
THEORY AND MODELLING GROUP OF
DIVISION OCEANOGRAPHY.

Fig. 20.



EURO

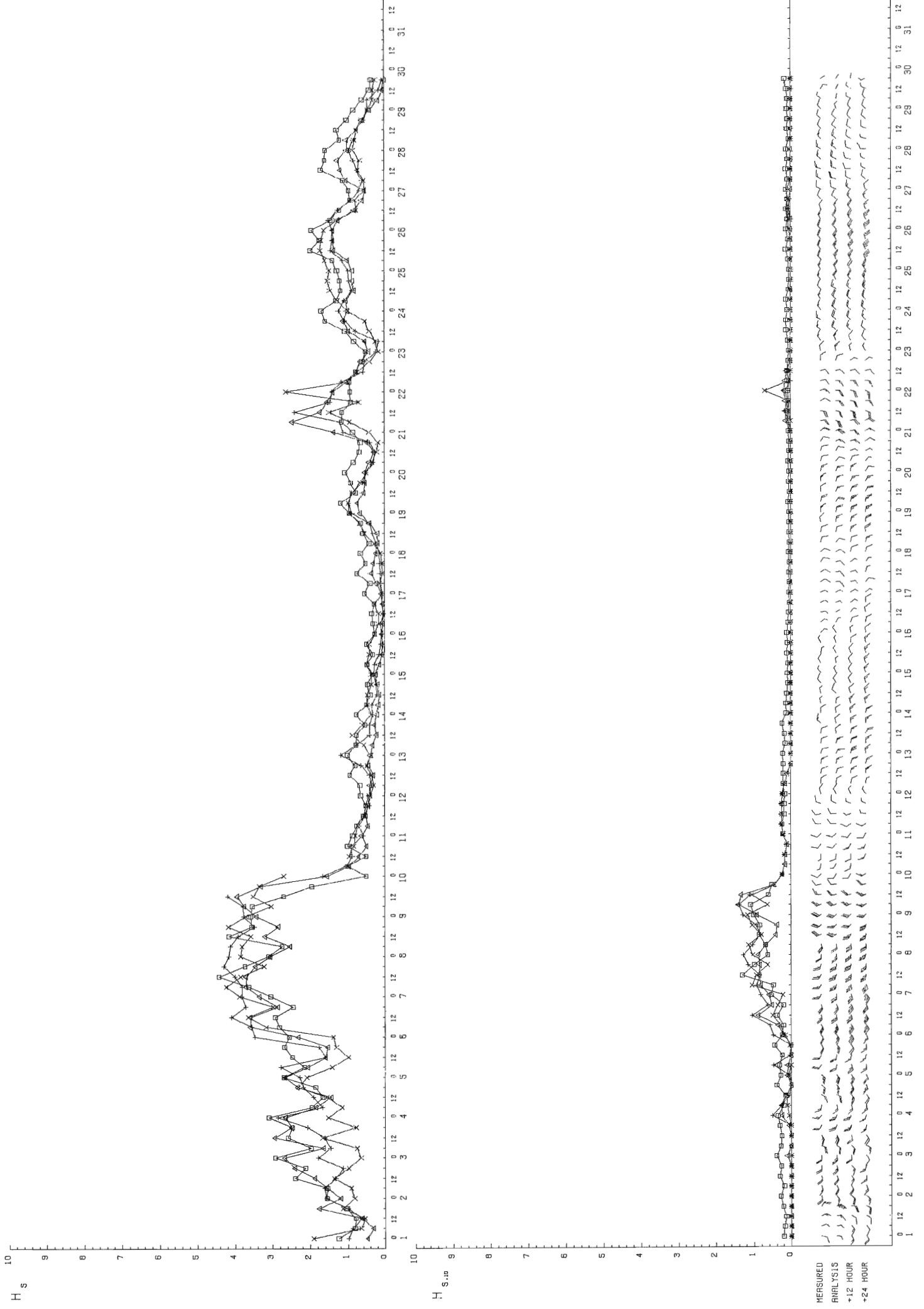
GONGO

FEBRUARY 1984

- MEASURED
- △ ANALYSIS
- +12 HOUR FORECAST
- × +24 HOUR FORECAST

KNMI .
OPERATIONAL DIVISION AND
THEORY AND MODELLING GROUP OF
DIVISION OCEANOGRAPHY.

Fig. 21.



IJMUIDEN

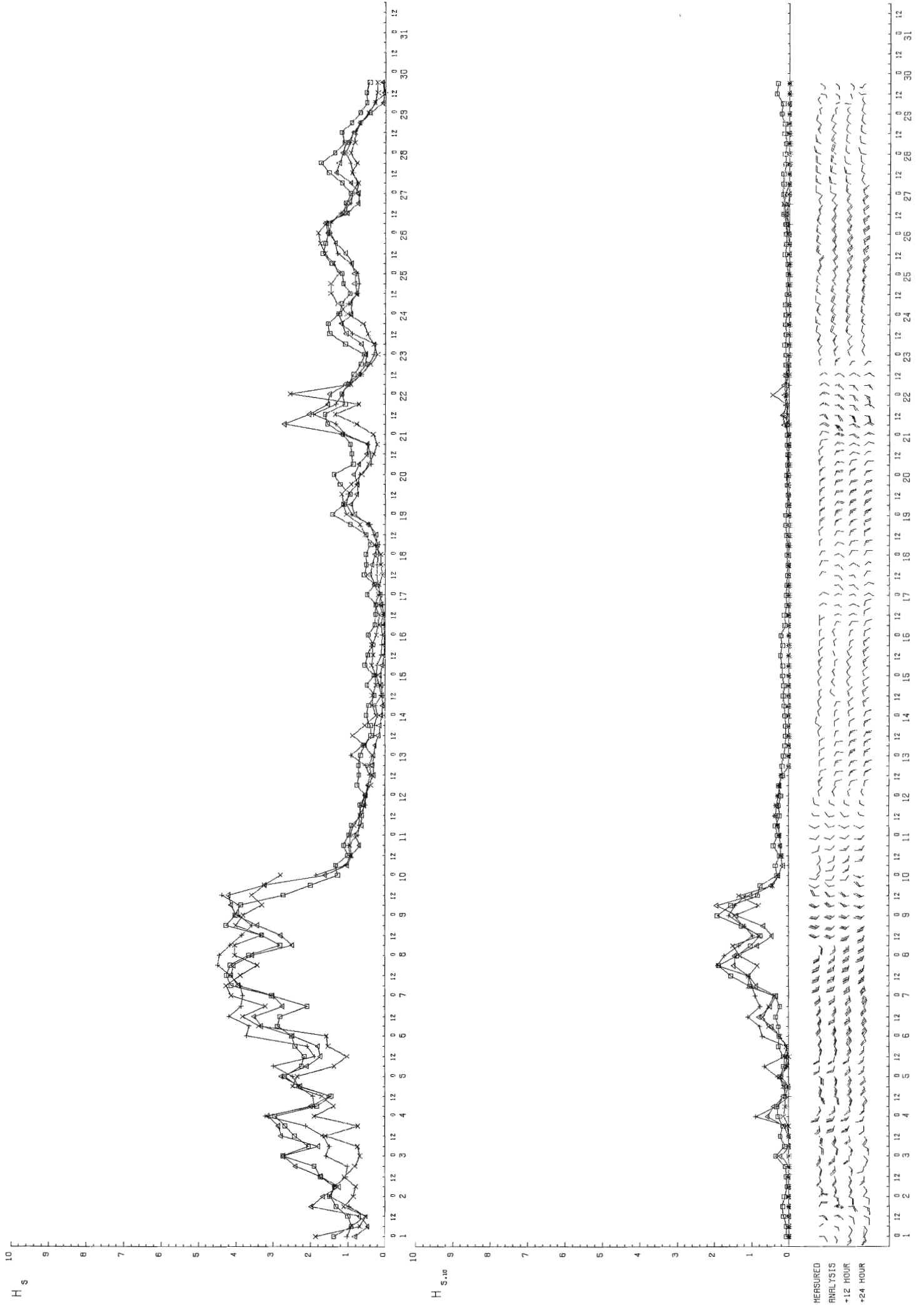
WONO

FEBRUARY 1984

- MEASURED
- △ ANALYSIS
- + 12 HOUR FORECAST
- x 24 HOUR FORECAST

KNMI .
 OPERATIONAL DIVISION AND
 THEORY AND MODELLING GROUP OF
 DIVISION OCEANOGRAPHY .

Fig. 22.



PENNZOIL


GONG

FEBRUARY 1984

- MEASURED
- △ ANALYSIS
- +12 HOUR FORECAST
- × +24 HOUR FORECAST

KNMI .
OPERATIONAL DIVISION AND
THEORY AND MODELLING GROUP OF
DIVISION OCEANOGRAPHY .

Fig. 23.



BRENT

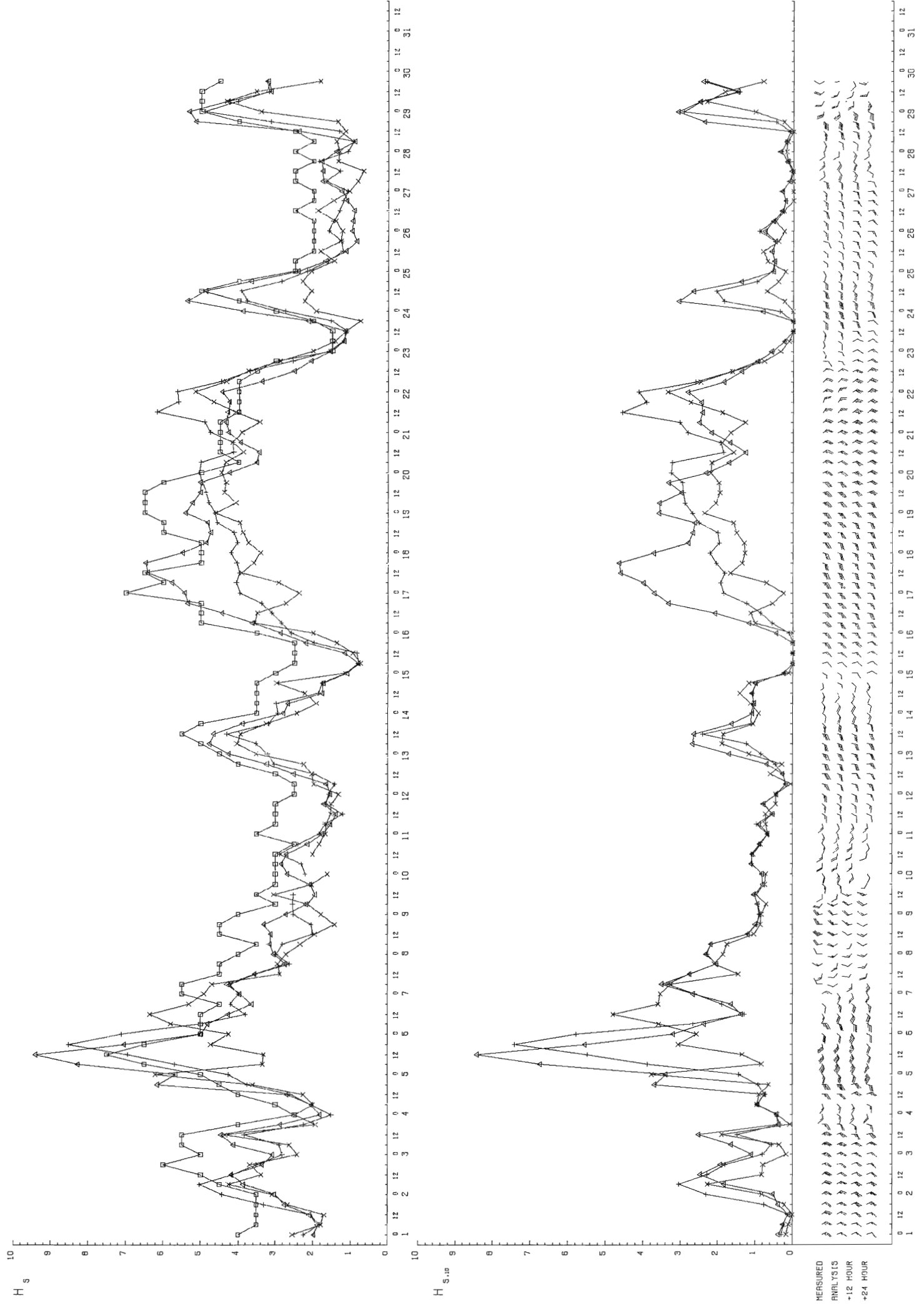
GONO

FEBRUARY 1984

- MEASURED
- △ ANALYSIS
- +12 HOUR FORECAST
- × +24 HOUR FORECAST

KNMI.
OPERATIONAL DIVISION AND
THEORY AND MODELLING GROUP OF
DIVISION OCEANOGRAPHY.

Fig. 25.



EURO

GONO

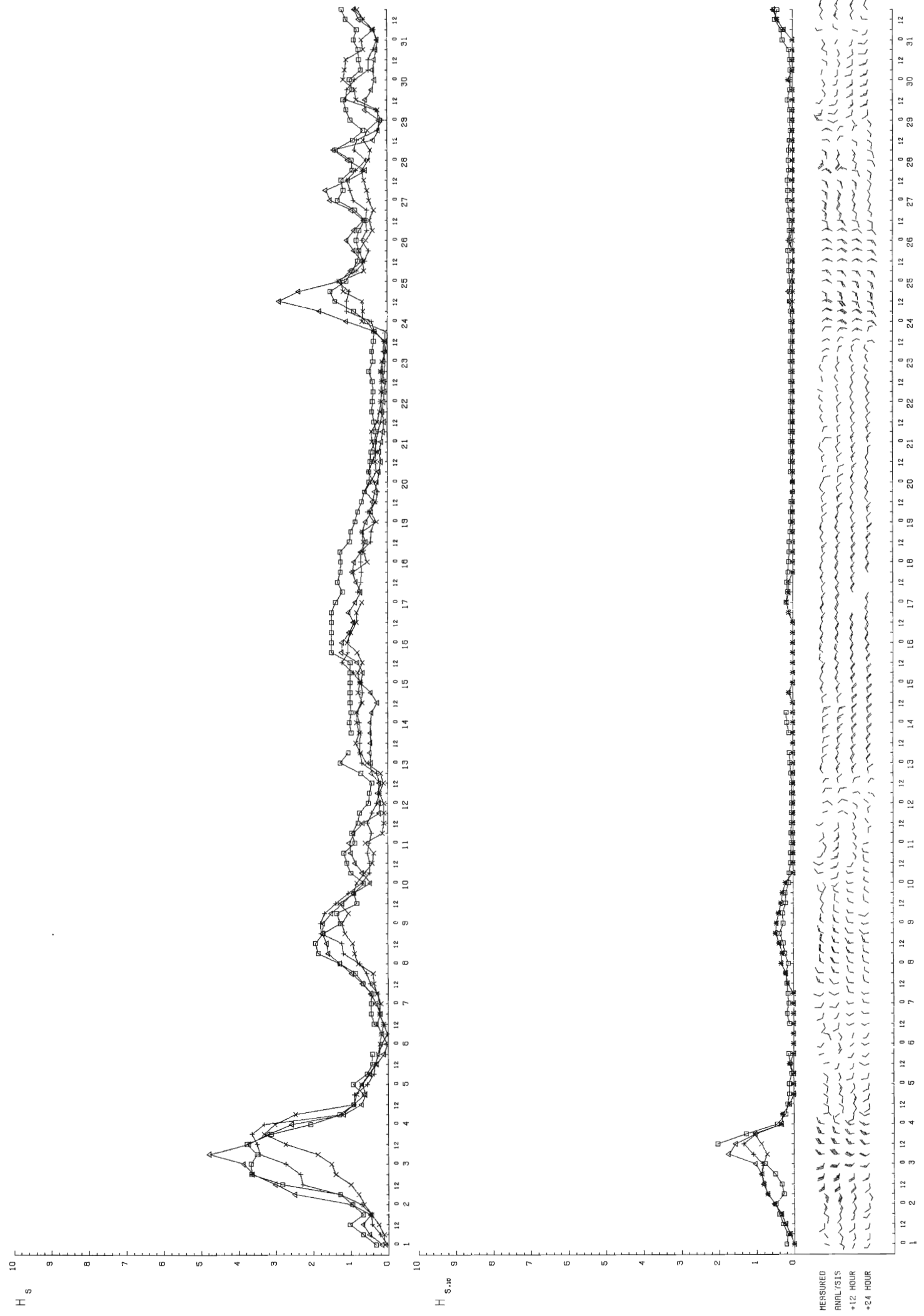
MARCH

1984

- MEASURED
- △ ANALYSIS
- +12 HOUR FORECAST
- × +24 HOUR FORECAST

KNMI .
OPERATIONAL DIVISION AND
THEORY AND MODELLING GROUP OF
DIVISION OCEANOGRAPHY .

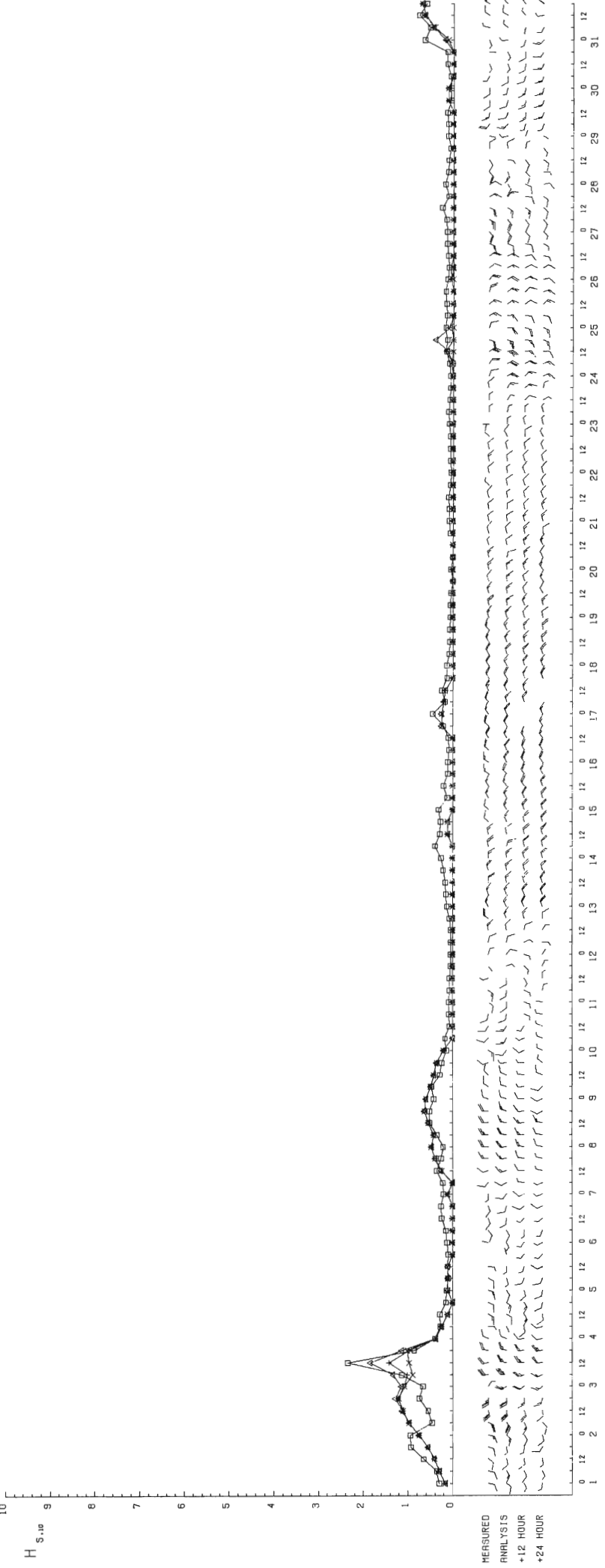
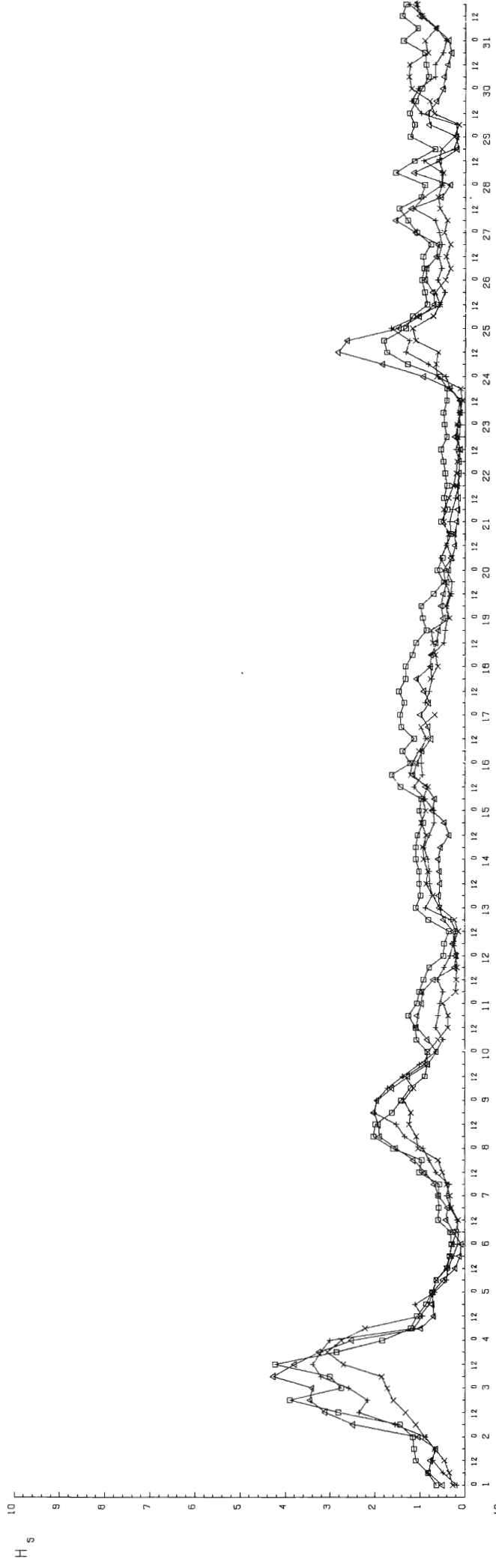
Fig. 26.



IJMUJIDEN

GONG
MARCH 1984

□ MEASURED
△ ANALYSIS
+12 HOUR FORECAST
x +24 HOUR FORECAST



KNMI.
OPERATIONAL DIVISION AND
THEORY AND MODELLING GROUP OF
DIVISION OCEANOGRAPHY.
Fig. 27.

BRENT

GONO

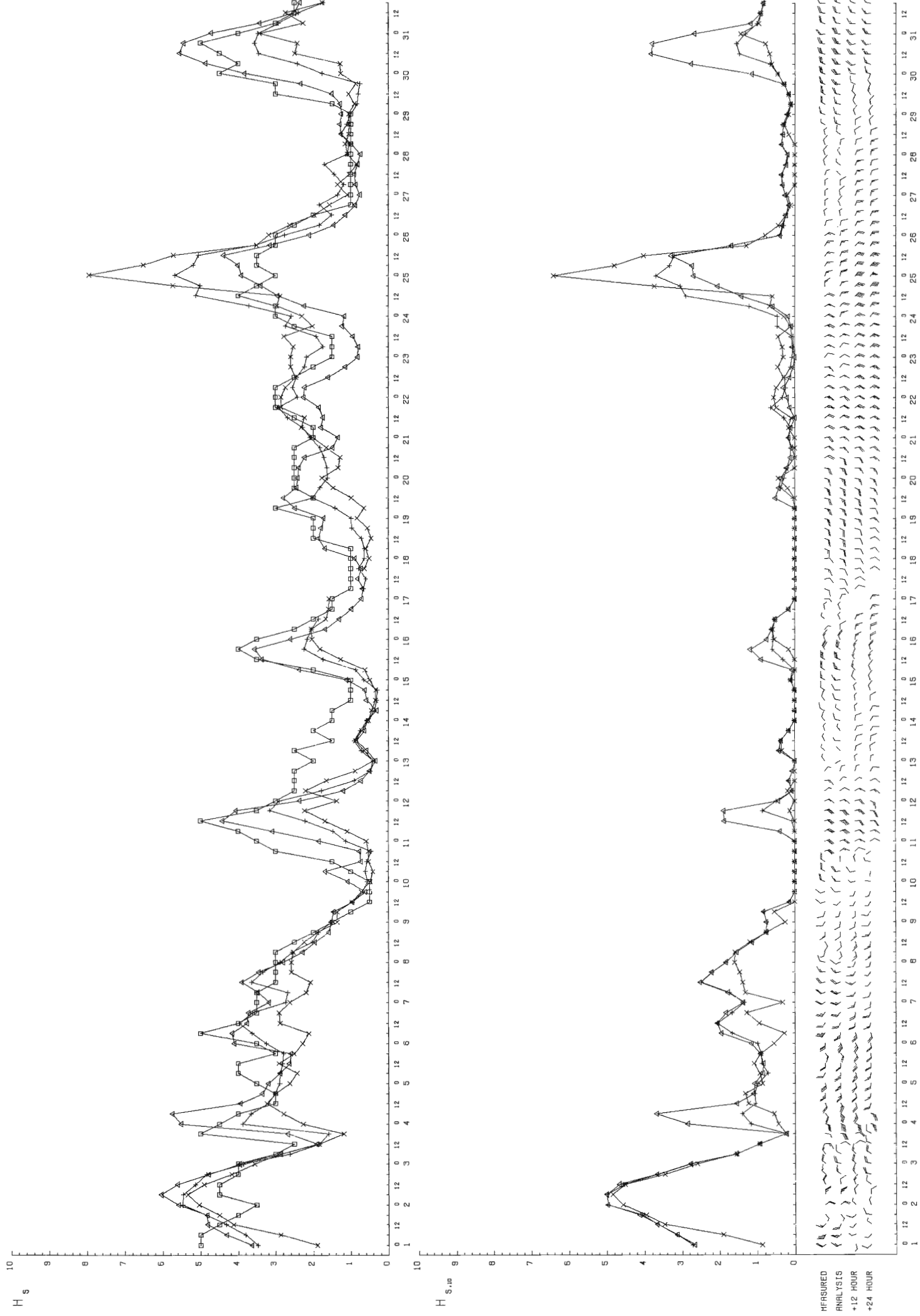
MARCH

1984

KNMI.
OPERATIONAL DIVISION AND
THEORY AND MODELLING GROUP OF
DIVISION OCEANOGRAPHY.

Fig. 30.

- MEASURED
- △ ANALYSIS
- +12 HOUR FORECAST
- × +24 HOUR FORECAST



- MEASURED
- ANALYSIS
- +12 HOUR
- +24 HOUR

EURO

GONO

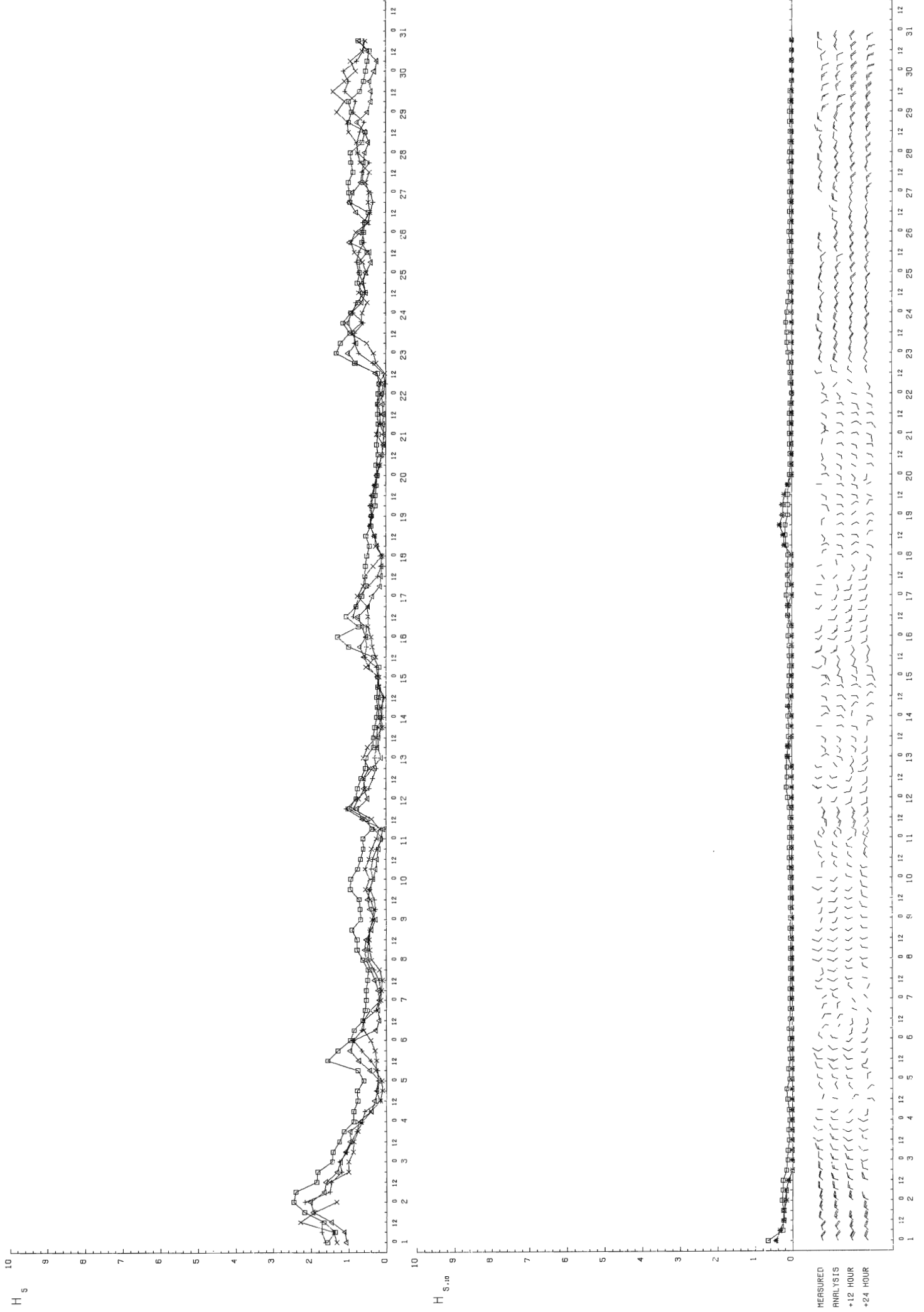
APRIL

1984

□ MEASURED
△ ANALYSIS
+12 HOUR FORECAST
+24 HOUR FORECAST

KNMI ·
OPERATIONAL DIVISION AND
THEORY AND MODELLING GROUP OF
DIVISION OCEANOGRAPHY ·

Fig. 31.



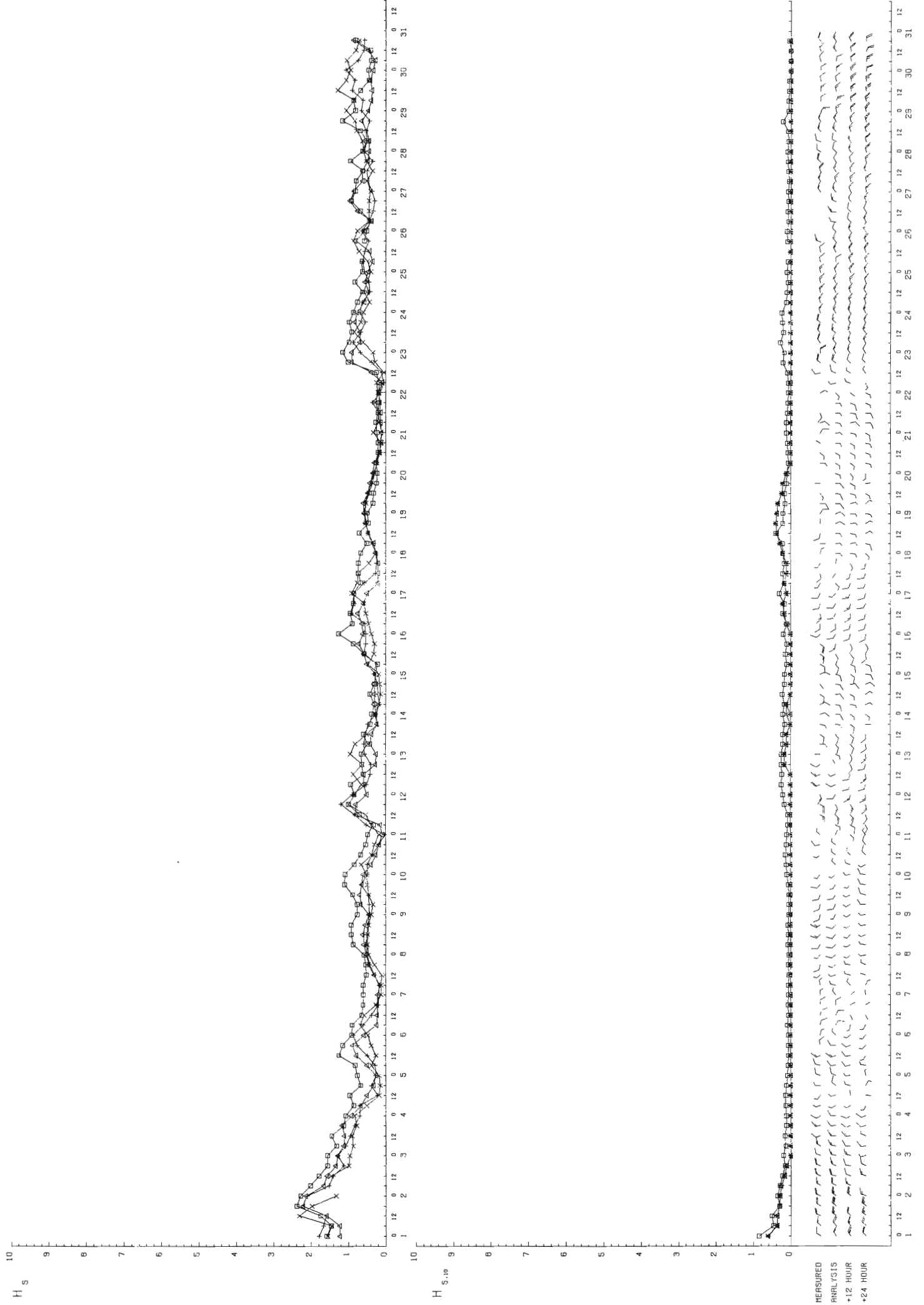
IJMUIDEN

GONO

APRIL 1984

□ MEASURED
 △ ANALYSIS
 +12 HOUR FORECAST
 × -24 HOUR FORECAST

KNMI ·
 OPERATIONAL DIVISION AND
 THEORY AND MODELLING GROUP OF
 DIVISION OCEANOGRAPHY ·
Fig. 32.



PENNZOIL


GONO

APRIL 1984

MEASURED
ANALYSIS
+12 HOUR FORECAST
+24 HOUR FORECAST

KNMI.
OPERATIONAL DIVISION AND
THEORY AND MODELLING GROUP OF
DIVISION OCEANOGRAPHY.

Fig. 33.



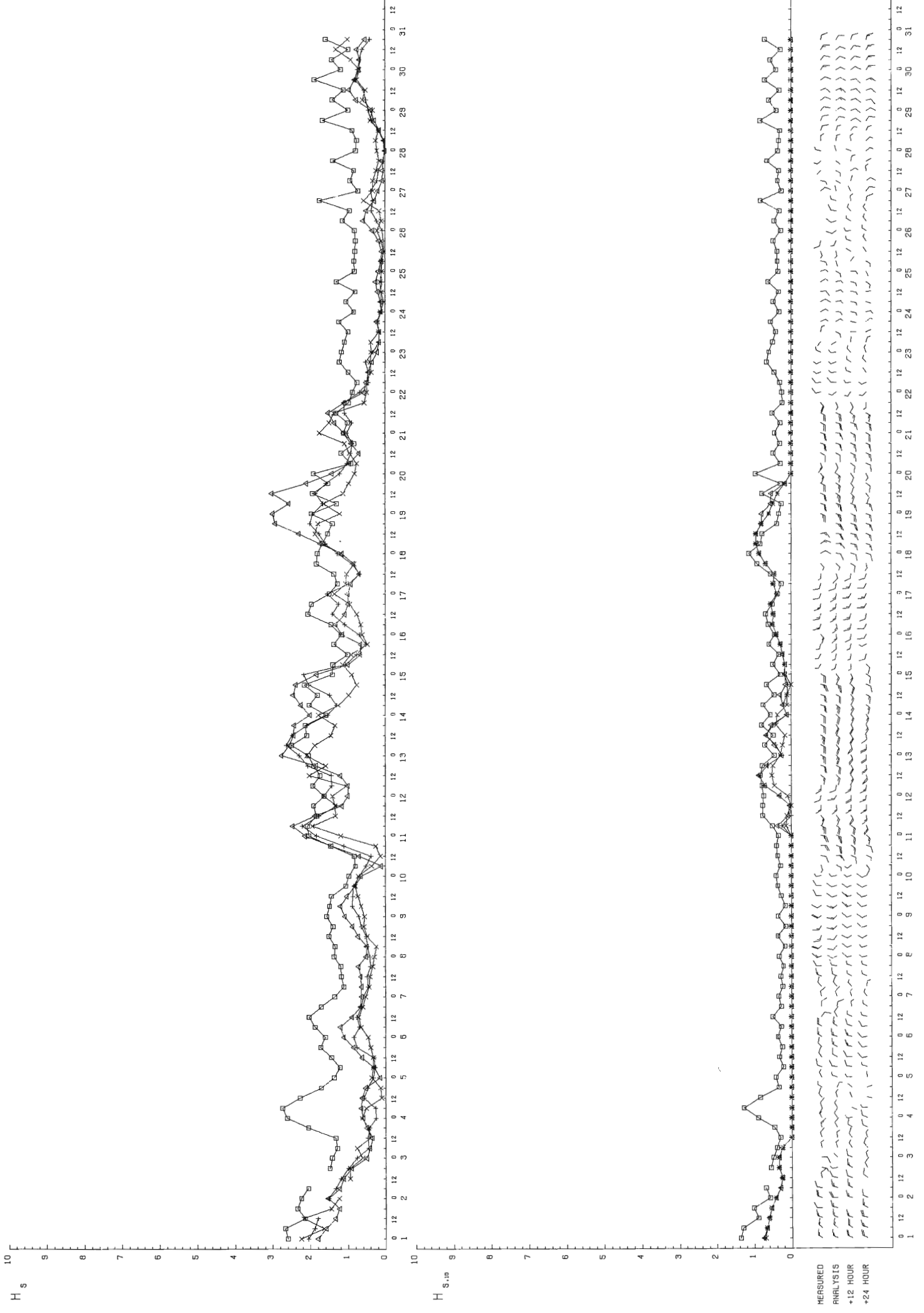
AUK

CONO

APRIL 1984

□ MEASURED
 △ ANALYSIS
 +12 HOUR FORECAST
 +24 HOUR FORECAST

KNMI -
 OPERATIONAL DIVISION AND
 THEORY AND MODELLING GROUP OF
 DIVISION OCEANOGRAPHY.
Fig. 34.



BRENT

GOING

APRIL 1984

- MEASURED
- △ ANALYSIS
- +12 HOUR FORECAST
- × +24 HOUR FORECAST

KNMI.
OPERATIONAL DIVISION AND
THEORY AND MODELLING GROUP OF
DIVISION OCEANOGRAPHY.

Fig. 35.

