

# NWP SAF

Satellite Application Facility for Numerical Weather Prediction

Document NWPSAF-KN-TV-005  
Version 2.0.01  
November 2010

## AWDP Test Report

*Anton Verhoef, Jur Vogelzang, Jeroen Verspeek and Ad Stoffelen*

***KNMI, De Bilt, the Netherlands***

The EUMETSAT  
Network of  
Satellite Application  
Facilities



<b>NWP SAF</b>	<b>AWDP Test Report</b>	Doc ID : NWPSAF-KN-TV-005 Version : 2.0.01 Date : November 2010
----------------	-------------------------	---

## AWDP Test Report

KNMI, De Bilt, the Netherlands

This documentation was developed within the context of the EUMETSAT Satellite Application Facility on Numerical Weather Prediction (NWP SAF), under the Cooperation Agreement dated 16 December, 2003, between EUMETSAT and the Met Office, UK, by one or more partners within the NWP SAF. The partners in the NWP SAF are the Met Office, ECMWF, KNMI and Météo France.

Copyright 2010, EUMETSAT, All Rights Reserved.

<b>Change record</b>			
<b>Version</b>	<b>Date</b>	<b>Author / changed by</b>	<b>Remarks</b>
1.0.14	Oct 2008	Anton Verhoef	First version
2.0	Sep 2010	Anton Verhoef	Version for AWDP version 2.0. Added section 2.11 and corrected some typo's.
2.0.01	Nov 2010	Anton Verhoef	Modified according to DRI comments

<b>NWP SAF</b>	<b>AWDP Test Report</b>	Doc ID : NWPSAF-KN-TV-005 Version : 2.0.01 Date : November 2010
----------------	-------------------------	---

# Contents

- CONTENTS ..... 1**
- PREFACE ..... 2**
- CHAPTER 1 INTRODUCTION..... 3**
  - 1.1 AIMS AND SCOPE ..... 3
  - 1.2 DEVELOPMENT OF AWDP..... 3
  - 1.3 TESTING AWDP ..... 4
  - 1.4 TEST FOLDERS ..... 4
  - 1.5 CONVENTIONS ..... 4
- CHAPTER 2 MODULE TESTS ..... 6**
  - 2.1 MODULE *AWDP\_DATA* ..... 6
  - 2.2 MODULE *BFGSMOD* ..... 10
  - 2.3 MODULE *BUFRMOD* ..... 11
  - 2.4 MODULE *CONVERT*..... 11
  - 2.5 MODULES *COSTFUNCTION* AND *STRUCFUNC* ..... 13
  - 2.6 MODULE *DATETIMEMOD*..... 15
  - 2.7 MODULE *ERRORHANDLER*..... 16
  - 2.8 MODULE *GRIBIO\_MODULE* ..... 16
  - 2.9 MODULE *LUNMANAGER*..... 18
  - 2.10 MODULE *NUMERICS*..... 18
  - 2.11 MODULE *PFS\_ASCAT* ..... 19
  - 2.12 MODULE *SINGLETONFFT*..... 20
  - 2.13 MODULE *SORTMOD* ..... 21
- CHAPTER 3 AWDP INTEGRATION TEST..... 22**
  - 3.1 ASCAT TEST DATA ..... 23
  - 3.2 ERS TEST DATA..... 25
- CHAPTER 4 VALIDATION TESTS ..... 27**
  - 4.1 AWDP VERSUS PRESCAT ..... 27
- CHAPTER 5 PORTABILITY TESTS ..... 29**
- CHAPTER 6 USER DOCUMENTATION TESTS..... 30**
- REFERENCES ..... 31**
- APPENDIX A ACRONYMS ..... 32**

<b>NWP SAF</b>	<b>AWDP Test Report</b>	Doc ID : NWPSAF-KN-TV-005 Version : 2.0.01 Date : November 2010
----------------	-------------------------	---

# Preface

This document is the test report for the ASCAT Wind Data Processor (AWDP) program. It is set up according to the guidelines of the NWP SAF; see the NWP SAF Development Procedures for Software Deliverables. Parts of the AWDP developments are in fact genscat developments. The tests for genscat modules are also included in this document.

Most of the module tests described in this document have been developed and performed for older versions of AWDP and SDP (the SeaWinds Data Processor, a large part of the code in genscat is shared between AWDP and SDP), one has been added specifically for AWDP 2.0. For this new AWDP version, all module tests have been repeated.

Anton Verhoef, September 2010

<b>NWP SAF</b>	<b>AWDP Test Report</b>	Doc ID : NWPSAF-KN-TV-005 Version : 2.0.01 Date : November 2010
----------------	-------------------------	---

# Chapter 1

## Introduction

### 1.1 Aims and scope

The ASCAT Wind Data Processor (AWDP) is a software package written in Fortran 90 for handling data from the Advanced Scatterometer (ASCAT) and European Remote Sensing satellite (ERS) scatterometer instruments. Details of these instruments can be found on several web sites and in several other documents, see e.g. [*Portabella, 2002; Stoffelen, 1998*] and information on the ESA and EUMETSAT web sites.

AWDP generates surface winds based on ASCAT and ERS data. It allows performing the ambiguity removal with the Two-dimensional Variational Ambiguity Removal (2DVAR) method and it supports the Multiple Solution Scheme (MSS). The output of AWDP consists of wind vectors which represent surface winds within the ground swath of the scatterometer. Input of AWDP is Normalized Radar Cross Section (NRCS,  $\sigma_0$ ) data. These data may be real-time. The input files of AWDP are in BUFR or Product Format Specification (PFS, native MetOp) format. BUFR input may be provided using the BUFR templates for ERS or ASCAT; output is always written using the ASCAT BUFR template. Moreover, AWDP needs Numerical Weather Prediction (NWP) model winds as a first guess for the Ambiguity Removal step. These data need to be provided in GRIB.

### 1.2 Development of AWDP

AWDP is developed within the Numerical Weather Prediction Satellite Application Facility (NWP SAF) and Ocean and Sea Ice Satellite Application Facility (OSI SAF) programs as code which can be run in an operational setting. The coding is in Fortran 90 and has followed the procedures specified for the NWP SAF. Special attention has been paid on robustness and readability. AWDP may be run on every modern Unix or Linux machine. In principle, AWDP can also run on a Windows machine if a Unix emulator like Cygwin is installed. Details on the AWDP program can be found in [*Verhoef et. al., 2010*].

The AWDP code is based on code developed for the ERS scatterometers, NSCAT scatterometer, and the simulations of the ESA Rotating Fan beam Scatterometer (RFSCAT). The common code of these projects is consolidated in the generic scatterometer (genscat) layer. In each development step, following from the heritage, the output of the code developments has been compared to the output of the original code. Moreover, KNMI runs an experimental suite in the framework of the

<p style="text-align: center;"><b>NWP SAF</b></p>	<p style="text-align: center;"><b>AWDP Test Report</b></p>	<p>Doc ID : NWPSAF-KN-TV-005 Version : 2.0.01 Date : November 2010</p>
---	--	--

OSI SAF, where AWDP, in different modes, is routinely compared to the operational OSI SAF suite at <http://www.knmi.nl/scatterometer/>. This comparison is both field-wise and statistical.

Several developers work with and on AWDP at KNMI, and even more with the genscat layer for SeaWinds, ERS or ASCAT projects. Improvements to the code follow the test procedures as described in this document. The effort of maintaining a unique reference code greatly improves robustness and reliability of the code, i.e., sharing results and enjoying the benefits.

### 1.3 Testing AWDP

This section describes the Test Plan of the AWDP deliverable. Tests have been carried out in all stages of the development of AWDP. The inversion module is not tested for the AWDP program, because such a test has already been made for the QuikSCAT Data Processor (QDP) development. AWDP contains several methods for Ambiguity Removal within module *ambrem* and its sub modules. Only modules needed for the KNMI 2DVAR scheme for Ambiguity Removal are tested within this project.

Compilation is done on several platforms (operating systems) and with different Fortran 90 compilers. The integration and validation tests were done on both a LINUX work station and a SUN machine.

Chapter 2 contains the tests for a number of individual modules. In general, modules are tested with the associated test programs that are located in the folder containing the module under consideration. The output of the test programs is always the standard output (screen) which may be redirected to any test log file or to some output files which are stored in the associated folders. Chapter 3 describes the AWDP integration test. A test folder containing some sample data is provided with AWDP and some of the resulting wind fields from these data are shown. Chapter 4 discusses the validation tests. AWDP has been compared with the Prescat wind processing software using ERS data, and the results of both programs have been compared for identical output. Chapter 5 describes the portability tests. It contains an overview of platform/operating systems and Fortran compilers for which AWDP is supported. Finally, Chapter 6 is devoted to testing the user documentation.

### 1.4 Test folders

The Test folder of the AWDP Program is located in subdirectory `awdp/tests`. This subdirectory contains several input files for AWDP that are discussed in more detail in Chapter 3. The scripts for executing these tests are located in directory `awdp/execs`. It is recommended to use these scripts (or a modified version) also for normal AWDP operation, as the environment variables needed by AWDP are set in these scripts.

As stated before, most test programs are located in the same directory as the module to be tested. See Chapter 2 for detailed information.

### 1.5 Conventions

Names of physical quantities (e.g., wind speed components *u* and *v*), modules (e.g. *BufrMod*), subroutines and identifiers are printed italic.

<b>NWP SAF</b>	<b>AWDP Test Report</b>	Doc ID : NWPSAF-KN-TV-005 Version : 2.0.01 Date : November 2010
----------------	-------------------------	---

Names of directories and subdirectories (e.g. `awdp/src`), files (e.g. `awdp.F90`), and commands (e.g. `awdp -f input`) are printed in Courier. Software systems in general are addressed using the normal font (e.g. AWDP, genscat).

Hyperlinks are printed in blue and underlined (e.g. <http://www.knmi.nl/scatterometer/>).

References are in square brackets with the name of the author italic (e.g. [*Stoffelen*, 1998]).

<b>NWP SAF</b>	<b>AWDP Test Report</b>	Doc ID : NWPSAF-KN-TV-005 Version : 2.0.01 Date : November 2010
----------------	-------------------------	---

## Chapter 2

### Module tests

In this chapter the various tests to individual modules within AWDP are presented. The tests are listed alphabetically in the module name. Table 2.1 gives an overview of the modules tested, their location and the name of the associated test programs.

Module tests have been included in AWDP if the following conditions were satisfied:

1. The test does not require additional software.
2. The output of the test program is self explanatory enough to judge the outcome of the test.

<b>Module name</b>	<b>Location</b>	<b>Test program</b>
<i>awdp_data</i>	<i>awdp/src</i>	<i>awdp_data_test</i>
<i>BFGSMod</i>	<i>genscat/support/BFGS</i>	<i>Test_BFGS</i>
<i>BufrMod</i>	<i>genscat/support/bufr</i>	<i>test_modules</i>
<i>convert</i>	<i>genscat/support/convert</i>	<i>test_convert</i>
<i>CostFunction</i>	<i>genscat/ambrem/twodvar</i>	<i>Test_SOS</i>
<i>StrucFunc</i>	<i>genscat/ambrem/twodvar</i>	<i>Test_SOS</i>
<i>DateTimeMod</i>	<i>genscat/support/datetime</i>	<i>TestDateTimeMod</i>
<i>ErrorHandler</i>	<i>genscat/support/ErrorHandler</i>	<i>TestErrorHandler</i>
<i>gribio_module</i>	<i>genscat/support/grib</i>	<i>test_read_GRIB1, test_read_GRIB2,</i> <i>test_read_GRIB3</i>
<i>LunManager</i>	<i>genscat/support/file</i>	<i>TestLunManager</i>
<i>numerics</i>	<i>genscat/support/num</i>	<i>test_numerics</i>
<i>pfs_ascat</i>	<i>genscat/support/pfs</i>	<i>test_pfs_ascat</i>
<i>SingletonFFT</i>	<i>genscat/support/singletonfft</i>	<i>TestSingleton</i>
<i>SortMod</i>	<i>genscat/support/sort</i>	<i>SortModTest</i>

**Table 2.1** Overview of module tests.

#### 2.1 Module *awdp\_data*

Module *awdp\_data.F90* in directory *awdp/src* contains the data structure definitions for the AWDP program. It is tested by program *awdp\_data\_test*, the output of which is listed in table 2.2.



---

=== CELL INFO: Level 1b data ===

Originating centre: 2147483647  
 Origin sub-centre: 2147483647  
 Software id: 2147483647  
 Satellite id: 2147483647  
 Satellite instr: 2147483647  
 Dir of motion: 1.7000000E+38  
 Year:\*\*\*\*\* month:\*\*\*\* day:\*\*\*\*  
 Hour:\*\*\*\*\* min:\*\*\*\* sec:\*\*\*\*  
 Latitude: 1.7000000E+38  
 Longitude: 1.7000000E+38  
 Pixel size on hor: 1.7000000E+38  
 Orbit number: 2147483647  
 Node number: 2147483647  
 Height of atmosph: 1.7000000E+38  
 Loss per unit len: 1.7000000E+38  
 Beam collocation: missing  
 Beam colloc value: 2147483647

BEAM nr. 1

Identifier: 2147483647  
 Incidence angle: 1.7000000E+38  
 Azimuth angle: 1.7000000E+38  
 Sigma0: 1.7000000E+38  
 Noise value: 1.7000000E+38  
 Kp estimate qual: missing  
 Kp est qual value: 2147483647  
 Sigma0 usability: 2147483647  
 Synt data quantity: 1.7000000E+38  
 Synt data quality: 1.7000000E+38  
 Orbit quality: 1.7000000E+38  
 Solar refl contam: 1.7000000E+38  
 Telemetry pres/qua: 1.7000000E+38  
 Extrapol ref pres: 1.7000000E+38  
 Land fraction 1.7000000E+38

BEAM nr. 2

Identifier: 2147483647  
 Incidence angle: 1.7000000E+38  
 Azimuth angle: 1.7000000E+38  
 Sigma0: 1.7000000E+38  
 Noise value: 1.7000000E+38  
 Kp estimate qual: missing  
 Kp est qual value: 2147483647  
 Sigma0 usability: 2147483647  
 Synt data quantity: 1.7000000E+38  
 Synt data quality: 1.7000000E+38  
 Orbit quality: 1.7000000E+38  
 Solar refl contam: 1.7000000E+38  
 Telemetry pres/qua: 1.7000000E+38  
 Extrapol ref pres: 1.7000000E+38  
 Land fraction 1.7000000E+38

BEAM nr. 3

Identifier: 2147483647  
 Incidence angle: 1.7000000E+38  
 Azimuth angle: 1.7000000E+38  
 Sigma0: 1.7000000E+38  
 Noise value: 1.7000000E+38  
 Kp estimate qual: missing  
 Kp est qual value: 2147483647  
 Sigma0 usability: 2147483647  
 Synt data quantity: 1.7000000E+38  
 Synt data quality: 1.7000000E+38  
 Orbit quality: 1.7000000E+38  
 Solar refl contam: 1.7000000E+38  
 Telemetry pres/qua: 1.7000000E+38  
 Extrapol ref pres: 1.7000000E+38  
 Land fraction 1.7000000E+38

=== CELL INFO: Level 2 soil moisture data ===

Software id: 2147483647  
 Database id: 2147483647  
 Surf soil moisture: 1.7000000E+38

---

---

```

Error in surface sm: 1.7000000E+38
Sigma0 at 40 deg: 1.7000000E+38
Error in sigma0_40: 1.7000000E+38
Slope at 40 deg: 1.7000000E+38
Error in slope_40: 1.7000000E+38
Sm sensitivity: 1.7000000E+38
Dry backscatter: 1.7000000E+38
Wet backscatter: 1.7000000E+38
Mean surface sm: 1.7000000E+38
Rain fall detection: 1.7000000E+38
Sm correction flag: 2147483647
Sm processing flag: 2147483647
Sm quality: 1.7000000E+38
Snow cover fraction: 1.7000000E+38
Frozen land frac: 1.7000000E+38
Inundat/wetland fr: 1.7000000E+38
Topogr complexity: 1.7000000E+38

```

```

=== CELL INFO: Level 2 wind data ===

```

```

Software id: 2147483647
Generating appl: 2147483647
MODEL WIND
Wind speed: 1.7000000E+38
Wind direction: 1.7000000E+38
Ice probability: 1.7000000E+38
Ice age A-param: 1.7000000E+38
WVC QUALITY
WVC quality: missing
WVC quality value: 2147483647
Num of ambiguities: 0
Index of sel wind: 2147483647
Skill for AR: 1.7000000E+38

```

```

=== CELL INFO: Process information ===

```

```

Process flag: POOR satellite id
Process flag: POOR satellite instrument
Process flag: POOR satellite dir of motion
Process flag: POOR time
Process flag: POOR lat/lon
Process flag: POOR pixel size on horizontal
Process flag: POOR node number
Process flag: POOR beam 1
Process flag: POOR beam 2
Process flag: POOR beam 3
Process flag: POOR model wind
Process flag: POOR ambiguity
Process flag: POOR selection
Level 1/2 of input: 2147483647
Analysis speed : 1.7000000E+38
Analysis direction: 1.7000000E+38
Observation cost : 1.7000000E+38

```

```

=== CELL INFO: Level 1b data ===

```

```

Originating centre: 99
Origin sub-centre: 5
Software id: 1
Satellite id: 3
Satellite instr: 100
Dir of motion: 180.0000
Year: 2005 month: 10 day: 6
Hour: 10 min: 3 sec: 33
Latitude: 50.00000
Longitude: 12.00000
Pixel size on hor: 25000.00
Orbit number: 12345
Node number: 4
Height of atmosph: 5000.000
Loss per unit len: 9.9999997E-06
Beam collocation: T
Beam colloc value: 1

```

```

BEAM nr. 1

```

```

Identifier: 1
Incidence angle: 40.00000

```

---

---

```

Azimuth angle:      45.00000
Sigma0:             -10.00000
Noise value:        5.000000
Kp est. qual. flag: F
Kp est qual value: 0
Sigma0 usability:   0
Synt data quantity: 0.1000000
Synt data quality:  0.2000000
Orbit quality:      0.3000000
Solar refl contam:  0.4000000
Telemetry pres/qua: 0.5000000
Extrapol ref pres:  0.6000000
Land fraction       0.7000000

```

```

BEAM nr. 2
Identifier:         2
Incidence angle:   30.00000
Azimuth angle:     90.00000
Sigma0:            -7.000000
Noise value:       2.000000
Kp est. qual. flag: T
Kp est qual value: 1
Sigma0 usability:  1
Synt data quantity: 0.2000000
Synt data quality: 0.3000000
Orbit quality:     0.4000000
Solar refl contam: 0.5000000
Telemetry pres/qua: 0.6000000
Extrapol ref pres: 0.7000000
Land fraction      0.8000000

```

```

BEAM nr. 3
Identifier:         2
Incidence angle:   40.00000
Azimuth angle:     135.0000
Sigma0:            -10.00000
Noise value:       5.000000
Kp est. qual. flag: F
Kp est qual value: 0
Sigma0 usability:  0
Synt data quantity: 0.3000000
Synt data quality: 0.4000000
Orbit quality:     0.5000000
Solar refl contam: 0.6000000
Telemetry pres/qua: 0.7000000
Extrapol ref pres: 0.8000000
Land fraction      0.9000000

```

```

=== CELL INFO: Level 2 soil moisture data ===

```

```

Software id:       2
Database id:       15
Surf soil moisture: 12.30000
Error in surface sm: 4.500000
Sigma0 at 40 deg: -12.34000
Error in sigma0_40: 4.560000
Slope at 40 deg:  -0.2300000
Error in slope_40: -0.1200000
Sm sensitivity:    6.780000
Dry backscatter:   7.890000
Wet backscatter:   8.900000
Mean surface sm:  45.60000
Rain fall detection: 78.90000
Sm correction flag: 1
Sm processing flag: 5
Sm quality:        34.50000
Snow cover fraction: 1.230000
Frozen land frac:  2.340000
Inundat/wetland fr: 3.450000
Topogr complexity: 5.670000

```

```

=== CELL INFO: Level 2 wind data ===

```

```

Software id:       3
Generating appl:   99
MODEL WIND

```

---

<b>NWP SAF</b>	<b>AWDP Test Report</b>	Doc ID : NWPSAF-KN-TV-005 Version : 2.0.01 Date : November 2010
----------------	-------------------------	---

```

Wind speed:          5.000000
Wind direction:      234.0000
Ice probability:     0.1000000
Ice age A-param:    10.00000
WVC QUALITY
WVC quality: KNMI Quality Control fails
WVC quality: some portion of WVC over land
WVC quality value:   163840
Num of ambiguities: 2
Index of sel wind:  1
Skill for AR:        1.7000000E+38

  AMBIGUITY nr.  1
Wind speed:      6.000000
Wind direction:  222.0000
Probability:     0.9000000
Cone distance:   0.1000000

  AMBIGUITY nr.  2
Wind speed:      5.000000
Wind direction:  15.00000
Probability:     0.1000000
Cone distance:   0.2000000

=== CELL INFO: Process information ===
Process flag: OK satellite id
Process flag: OK satellite instrument
Process flag: OK satellite dir of motion
Process flag: OK time
Process flag: OK lat/lon
Process flag: OK pixel size on horizontal
Process flag: OK node number
Process flag: OK beam          1
Process flag: OK beam          2
Process flag: OK beam          3
Process flag: OK model wind
Process flag: OK ambiguity
Process flag: OK selection
Level 1/2 of input:           2
Analysis speed : 1.7000000E+38
Analysis direction: 1.7000000E+38
Observation cost : 1.7000000E+38

```

**Table 2.2** Output of program *awdp\_data\_test*.

## 2.2 Module *BFGSMod*

Directory `genscat/support/BFGS` contains program `Test_BFGS`. This program tests the minimization routine `LBFSGS` and its associated routines in module *BFGSMod*. The routines in *BFGSMod* are slightly modified versions of the freeware routine `LBFSGS` and its subroutines. `LBFSGS` was written by J. Nocedal, see [Liu and Nocedal 1989].

Program `Test_BFGS` finds the minimum of the function

$$f(x) = \sum_{i=1}^{100000} (x - i)^4$$

The minimum is the point (1, 2, ..., 100000). The search starts at the origin. The typical output is shown in table 2.3.

<b>NWP SAF</b>	<b>AWDP Test Report</b>	Doc ID : NWPSAF-KN-TV-005 Version : 2.0.01 Date : November 2010
----------------	-------------------------	---

---

```

Program Test_BFGS testing routine LBFSGS

Routine LBFSGS completed succesfully
  Number of iterations           :      87
  Dimension of problem           :  100000
  Number of corrections in BFGS update :      5
  Cost function at start         :  0.20001D+25
  Cost function at end           :  0.30995D-16
  Precision required             :  0.10D-19
  Norm of final X                :  0.18258D+08
  Norm of final G                :  0.97625D-13
  Minimum and Maximum error in solution :  0.000003  0.000005
  Time needed                    :  2.744  seconds
Program Test_BFGS completed succesfully.

```

---

**Table 2.3** Output of program Test\_BFGS.

## 2.3 Module *BufrMod*

Directory `genscat/support/bufr` contains program `test_modules`. This program is compiled and called automatically by the `genscat` make system, since it is needed to translate the ASCII BUFR tables to binary form. It will also read in a small BUFR test file, decode it, encode the data again and write them to an output BUFR file. Hence, the program can be used to check the BUFR library. Table 2.4 shows the output generated by `test_modules`. The program can be invoked by calling the shell script `run_test_modules`, which sets the environment variable `$BUFR_TABLES` and calls `test_modules`.

---

```

nr of BUFR messages in this file is:      1
      ECMWF

      BUFR DECODING SOFTWARE VERSION - 7.2
      1 APRIL 2007.

Your path for bufr tables is :
./bufr_tables/
BUFR TABLES TO BE LOADED  B0000000000210000001.TXT,D0000000000210000001.TXT
tbd%nelements =          44
pos_lat =                25
pos_lon =                26
latitude range:         -3.630000          1.260000
longitude range:        2.850000          7.690000
      ECMWF

      BUFR ENCODING SOFTWARE VERSION - 7.2
      1 April 2007.

Your path for bufr tables is :
./bufr_tables/
BUFR TABLES TO BE LOADED  B0000000000210000001.TXT,D0000000000210000001.TXT

```

---

**Table 2.4** Output of program `test_modules`.

## 2.4 Module *convert*

Directory `genscat/support/convert` contains module `convert.F90`, a number of routines for the conversion of meteorological and geographical quantities. Its associated test program is

*test\_convert*, and part of its output is listed in table 2.5. Program *test\_convert* produces quite a lot of output.

It starts with checking some conversions between different wind vector representations and transformations between different geographical coordinate systems, followed by a check of the transformation from orbit angles ( $p, a, \text{rot}(z)$ ) to three-dimensional position ( $x, y, z$ ).

Only the results for  $p = 0^\circ$  and  $90^\circ$  are (partly) shown in table 2.5; those for  $p = 10^\circ, 45^\circ$ , and  $70^\circ$  are omitted. Program *test\_convert* ends with some trigonometric calculations on a sphere.

```

=====
u =      5.000000      v =     -7.000000
uv_to_speed, uv_to_dir ==> sp =      8.602325      dir =      324.4623
=====
sp =      8.602325      dir =      324.4623
speeddir_to_u, speeddir_to_v ==> u =      5.000002      v =     -6.999999
=====
met2uv: sp =      10.00000      dir =      135.0000
met2uv: ==> u =     -7.071068      v =      7.071068
uv2met: u =     -7.071068      v =      7.071068
uv2met: ==> sp =      10.00000      dir =      135.0000
=====
lat,lon =      55.00000      5.000000
latlon2xyz: ==> x,y,z =      0.5713938      4.9990479E-02      0.8191521
x,y,z =      0.5713938      4.9990479E-02      0.8191521
xyz2latlon: ==>lat,lon =      55.00000      5.000000
=====
      p      a      rot_z      x      y      z      a1      rot_z1      a2      rot_z2
0.00000 -90.00000  0.00000  0.00000  0.00000 -1.00000 -90.00000  106.16298  270.00000  0.00000
0.00000 -90.00000  15.00000  0.00000  0.00000 -1.00000 -90.00000  105.59795  270.00000  9.72975
0.00000 -90.00000  30.00000  0.00000  0.00000 -1.00000 -90.00000  103.95005  270.00000  27.91061
0.00000 -90.00000  45.00000  0.00000  0.00000 -1.00000 -90.00000  101.35209  270.00000  43.81981
0.00000 -90.00000  60.00000  0.00000  0.00000 -1.00000 -90.00000  98.00070  270.00000  59.32336
0.00000 -10.00000  0.00000  0.98481  0.00000 -0.17365 -10.00000  0.00000  190.00000  180.00000
0.00000 -10.00000  15.00000  0.95125  0.25489 -0.17365 -10.00000  15.00000  190.00000 -164.99998
0.00000 -10.00000  30.00000  0.85287  0.49240 -0.17365 -10.00000  30.00000  190.00000 -149.99998
...
90.00000  45.00000  30.00000  0.25882  0.96593  0.00000  74.99999  0.00000  105.00000  0.00000
90.00000  45.00000  45.00000  0.00000  1.00000  0.00000  90.00000  0.00000  90.00000  0.00000
90.00000  45.00000  60.00000 -0.25882  0.96593  0.00000  74.99999  0.00000  105.00000  0.00000
90.00000  90.00000  0.00000  0.00000  1.00000  0.00000  90.00000  0.00000  90.00000  0.00000
90.00000  90.00000  15.00000 -0.25882  0.96593  0.00000  74.99999  0.00000  105.00000  0.00000
90.00000  90.00000  30.00000 -0.50000  0.86603  0.00000  59.99999  0.00000  120.00000  0.00000
90.00000  90.00000  45.00000 -0.70711  0.70711  0.00000  45.00000  0.00000  135.00000  0.00000
90.00000  90.00000  60.00000 -0.86603  0.50000  0.00000  30.00000  0.00000  149.99998  0.00000
=====
latlon1 =      5.000000      5.000000      latlon2 =      6.000000
5.000000
angle distance =      1.000000
km distance =      111.3188
latlon1 =      55.00000      5.000000      latlon2 =      56.00000
5.000000
angle distance =      1.000000
km distance =      111.3188
latlon1 =      85.00000      5.000000      latlon2 =      86.00000
5.000000
angle distance =      1.000000
km distance =      111.3188
=====
latlon1 =      5.000000      5.000000      latlon2 =      5.000000
6.000000
angle distance =      0.9961947
km distance =      110.8952
latlon1 =      55.00000      5.000000      latlon2 =      55.00000
6.000000
angle distance =      0.5735765
km distance =      63.84987
latlon1 =      85.00000      5.000000      latlon2 =      85.00000
6.000000

```

<b>NWP SAF</b>	<b>AWDP Test Report</b>	Doc ID : NWPSAF-KN-TV-005 Version : 2.0.01 Date : November 2010
----------------	-------------------------	---

```
angle distance = 8.7155804E-02
km distance = 9.702084
=====
```

```
Test WVC_Orientation
WVC1 coordinates (Lam1,Phi1) = -115.2000 -18.61000
WVC2 coordinates (Lam2,Phi2) = -123.6500 -17.52000
WVC1 orientation Alfa1 = 173.5995 (Should equal 173.5994720)
WVC2 orientation Alfa2 = 170.9747 (Should equal 170.9747467)
=====
```

**Table 2.5** Output of program *test\_convert*

## 2.5 Modules *CostFunction* and *StrucFunc*

Module *CostFunc.F90* in directory `genscat/ambrem/twodvar` contains the cost function definition of the 2DVAR method. Module *StrucFunc* in the same directory contains the error covariance model of the background field. Large parts of these modules are tested in the single observation solution test implemented in program *Test\_SOS*. Table 2.6 lists its output.

The main idea behind this test is that the 2DVAR analysis increment can be calculated analytically in case of one single observation with unit probability. Starting with zero background increment and an observation increment  $(t_o, l_o)$  on the 2DVAR grid at the position with indices (1,1), the initial total cost function equals

$$J_t^{init} = \frac{t_o^2 + l_o^2}{\varepsilon^2}$$

where  $\varepsilon$  stands for the standard deviation of the observation error, which is set to 1.8 in *Test\_SOS*. The 2DVAR problem now reduces to a simple optimal interpolation problem. If the standard deviation of the background error is set to the same value as that of the observation error, the final solution has  $J_t^{fin} = J_o^{fin} + J_b^{fin} = \frac{1}{2} J_t^{init}$  with  $J_b^{fin} = J_o^{fin}$ . This allows construction of the final solution and its gradient, see *Vogelzang* [2007] for more detailed information and a complete description of the 2DVAR method.

Program *Test\_SOS* reads the observation increment and the structure function parameters from an input file with default name *Test\_SOS.inp*, see below. The Helmholtz transformation coefficients are set according to option JV, which is the default option standing for sampled continuum (the other option is for periodic boundary conditions but these do not reproduce the correct scaling, see *Vogelzang* [2007] for more details. The program copies the structure function parameters into the *SF-struct*, and the observation increments in the *TwoDvarObs-struct*. The structure function parameters are printed by routine *PrnStrucFuncPars*.

The error covariances are calculated numerically in module *StrucFunc*. For Gaussian structure functions, they can also be calculated analytically. The two methods are compared and the relative precision is printed. In table 2.6 it is 0.00345 for the stream function  $\psi$  and 0.0 for the velocity potential  $\chi$ , since the latter quantity is identically zero in this example. The precision of the covariances depends on the correlation lengths  $R_\psi$  and  $R_\chi$ .

The total cost function and its gradient is evaluated by routine *JoScat* in module *CostFunction*. From this the cost function components and gradients at the final solution are calculated and

<b>NWP SAF</b>	<b>AWDP Test Report</b>	Doc ID : NWPSAF-KN-TV-005 Version : 2.0.01 Date : November 2010
----------------	-------------------------	---

checked against their analytical value. The (absolute) precision is printed. Finally, *Test\_SOS* checks the packing and unpacking routines of the control vector in both directions.

As stated before, program *Test\_SOS* reads its input from an input file. The name (and path) of that file must be given as command line argument of *Test\_SOS*. When omitted, the program assumes *Test\_SOS* as input file. Table 2.7 gives the structure and contents of the input file. It is in free format.

```

=====
PROGRAM Test_SOS - Single Observation Soluton Check
=====

Input read from file      : Test_SOS.inp
Helmholz coefficients type : JV

Parameters inside the StructFunc module:
  Grid size in position domain delta = 100000.0
  Northern hemisphere:
    SF(LatBandNorthern)%rpsi = 300000.0
    SF(LatBandNorthern)%rchi = 300000.0
    SF(LatBandNorthern)%epsi = 2.000000
    SF(LatBandNorthern)%echi = 2.000000
    SF(LatBandNorthern)%nu_sq = 0.1000000
  Tropics:
    SF(LatBandTropical)%rpsi = 300000.0
    SF(LatBandTropical)%rchi = 300000.0
    SF(LatBandTropical)%epsi = 1.800000
    SF(LatBandTropical)%echi = 1.800000
    SF(LatBandTropical)%nu_sq = 1.000000
  Southern hemisphere:
    SF(LatBandSouthern)%rpsi = 300000.0
    SF(LatBandSouthern)%rchi = 300000.0
    SF(LatBandSouthern)%epsi = 2.000000
    SF(LatBandSouthern)%echi = 2.000000
    SF(LatBandSouthern)%nu_sq = 0.1000000

CheckCovMat - checking precision of Covariances
  Relative precision in covariances of psi: 0.0000000
  Relative precision in covariances of chi: 2.0327150E-04

Number of observations      : 1
Number of control variables : 2046

Obs2dvar after initialization:
  i j Namb u v Jo gu gv
-----
  1 1 1 1.0 0.0 0.77160E-01 -0.30864E+00 0.00000E+00

The gradient velocity fields duo and dvo (nonzero components only):
  i j duo dvo
-----
  1 1 -0.30864E+00 0.00000E+00

The cost function of the solution:
  Observation part : 7.7160493E-02
  Background part : 7.7160493E-02 precision 0.0000000

The background velocity field:
  u(1,1) : 0.5000000
  Expected value : 0.5000000 precision 0.0000000
  v(1,1) : 3.1561532E-20
  Expected value : 0.0000000 precision 3.1561532E-20

Check background cost function
  Direct calculation from psi and chi : 7.7160493E-02
  Calculation by Jb from control vector : 7.7160500E-02 precision
  7.4505806E-09

Check observation cost function
  Expected value : 7.7160493E-02

```



<b>NWP SAF</b>	<b>AWDP Test Report</b>	Doc ID : NWPSAF-KN-TV-005 Version : 2.0.01 Date : November 2010
----------------	-------------------------	---

---

```

Calculation by Jo from control vector : 7.7160463E-02 precision
2.9802322E-08
Precision in gradients better than 1.4561500E-07

```

```

Check packing/unpacking:
Precision in packing/unpacking of xi 0.0000000
Precision in packing/unpacking of psi 0.0000000
Precision in packing/unpacking of chi 0.0000000

```

```

Program Test_SOS completed.
=====

```

---

**Table 2.6** Output of the single observation solution test.

Record	Item nr.	Name	Meaning
1	1	u0_ini	Initial observation increment in transversal direction (m/s)
1	2	v0_ini	Initial observation increment in longitudinal direction (m/s)
2	1	R_psi	Correlation length of stream function (m)
2	2	R_chi	Correlation length of velocity potential (m)
2	3	Div2Rot	Divergence-to-rotation ratio
2	4	MH	Character selector of length 2 for Helmholtz coefficient type, MH=JV (default): continuum boundary conditions; MH=HB: periodic boundary conditions.

**Table 2.7** Input file for *Test\_SOS*.

## 2.6 Module *DateTimeMod*

Module *DateTimeMod.F90* in directory `genscat/support/datetime` contains general purpose date and time help functions. These are tested by program *TestDateTimeMod*, the output of which is listed in table 2.8.

---

```

time-tests
time: 14:22:03.70
time_real = 51723.70
time_real + 77.2 = 51800.90
time: 14:23:20.90
time2 is valid
time1 =
time: 14:22:03.70
time2 =
time: 14:23:20.90
time 1 .ne. time2
date-tests
date: 15-12-1999
date_int = 19991215
date_int + 1 = 19991216
date: 16-12-1999
date2 is valid
date1 =
date: 15-12-1999
date2 =
date: 16-12-1999
date 1 .ne. date2
date-stepping-tests
ERROR: The date 21000101 is outside the range
19000101...20991231, this is not implemented at this time
ERROR: Julian routines differ from my own routines
date: 31-12-2099
next_date_int = 2147483647
date: 01-01-2100
next_julian_date_int = 21000101
all OK
before:

```

---

<b>NWP SAF</b>	<b>AWDP Test Report</b>	Doc ID : NWPSAF-KN-TV-005 Version : 2.0.01 Date : November 2010
----------------	-------------------------	---

---

```

time: 23:59:57.70
date: 31-12-1999
after incrementing by: 5.22 seconds
time: 00:00:02.92
date: 01-01-2000
valid time
test of function date2string: 19991231
test of function date2string_sep: 1999-12-31
test of function time2string: 235957
test of function time2string_sep: 23:59:57
before convert_to_derived_datetime:
date: 28-02-2005
time: 52:00:00.00
after convert_to_derived_datetime:
date: 02-03-2005
time: 04:00:00.00
Current date and time:
date: 29-04-2008
time: 17:12:26.58

```

---

**Table 2.8** Output of program *TestDateTimeMod*.

## 2.7 Module *ErrorHandler*

Module *ErrorHandler.F90* in directory `genscat/support/ErrorHandler` contains routines for handling errors during program execution. The module is tested by program *TestErrorHandler*, the output of which is listed in table 2.9.

---

```

The Error Handler program_abort routine is set to
return after each error,
in order to try and resume the program...
testing: report_error
an error was reported from within subroutine: dummy_module_name1
error while allocating memory
testing: program_abort (with abort_on_error = .false.)
an error was reported from within subroutine: dummy_module_name2
error while allocating memory
==> trying to resume the program ...
The Error Handler program_abort routine is set to
abort on first error...
testing: program_abort (with abort_on_error = .true.)
an error was reported from within subroutine: dummy_module_name2
error while allocating memory

```

---

**Table 2.9** Output of program *TestErrorHandler*.

## 2.8 Module *gribio\_module*

Module *gribio\_module.F90* in directory `genscat/support/grib` contains routines for reading and decoding GRIB files. The module is tested by programs *test\_read\_GRIB1*, *test\_read\_GRIB2* and *test\_read\_GRIB3*, the output of which is listed in tables 2.10 to 2.12. The test programs read in a small GRIB file (`testfile.grib`) present in this directory and print some of its contents to the standard output. Note that this file is in GRIB edition 1 format. Using the ECMWF GRIB API library the programs should also be capable to handle files in GRIB edition 2 format, but this is not tested since there are no operational ECMWF data in GRIB edition 2 available yet.

<b>NWP SAF</b>	<b>AWDP Test Report</b>	Doc ID : NWPSAF-KN-TV-005 Version : 2.0.01 Date : November 2010
----------------	-------------------------	---

---

```

date of grib field = 20031112.00
time of grib field = 24.00

```

lat	lon	10u	10v
54.00	4.00	-4.576	8.006
54.00	4.50	-5.143	7.764
54.00	5.00	-5.034	7.520
54.00	5.50	-4.925	7.276
54.50	4.00	-4.849	8.455
54.50	4.50	-5.139	8.315
54.50	5.00	-5.200	8.426
54.50	5.50	-5.261	8.537
55.00	4.00	-5.267	8.577
55.00	4.50	-5.398	8.454
55.00	5.00	-5.416	8.620
55.00	5.50	-5.434	8.786
55.50	4.00	-5.686	8.699
55.50	4.50	-5.657	8.594
55.50	5.00	-5.632	8.814
55.50	5.50	-5.606	9.034

---

**Table 2.10** Output of program *test\_read\_GRIB1*.

---

```

retrieve grib field par_id_t
lat of first gridpoint = 89.142
lat step = -1.121
number of lat points = 160
lon of first gridpoint = 0.000
lon step = 1.125
number of lon points = 320

```

i	j	field(i,j)
80	160	302.663
80	161	302.445
80	162	302.148
80	163	301.560
81	160	301.999
81	161	302.298
81	162	301.808
81	163	301.708
82	160	302.056
82	161	302.117
82	162	301.490
82	163	301.888
83	160	302.214
83	161	302.001
83	162	301.796
83	163	302.361

---

**Table 2.11** Output of program *test\_read\_GRIB2*.

---

```

retrieve grib field par_id_10u
date of grib field = 20031112.00
time of grib field = 24.00
WARNING: lattitude dimension of field is too small to contain
WARNING: the read data; truncating the array !!!!!
original: nr_lat_points = 160
truncated: nr_lat_points = 50
WARNING: longitude dimension of field is too small to contain
WARNING: the read data; truncating the array !!!!!
original: nr_lon_points = 320
truncated: nr_lon_points = 50

```

i	j	field(i,j)
48	48	-0.414
48	49	0.477
48	50	-0.111
49	48	3.330
49	49	2.899
49	50	3.252
50	48	3.503
50	49	2.408

---

<b>NWP SAF</b>	<b>AWDP Test Report</b>	Doc ID : NWPSAF-KN-TV-005 Version : 2.0.01 Date : November 2010
----------------	-------------------------	---

---

50	50	3.212
----	----	-------

---

**Table 2.12** Output of program *test\_read\_GRIB3*.

## 2.9 Module *LunManager*

Module *LunManager.F90* in directory `genscat/support/file` contains routines for file unit management. It is tested by program *TestLunManager*, the output of which is listed in table 2.13.

---

```

Starting fileunit test program
===== lun_manager =====
fileunit:          31 was not in use !!!
free_lun returns without freeing any fileunit
fileunit:          88 was not in the range that is handled
by this module ! (          30 -          39 )
free_lun returns without freeing any fileunit
fileunit:          88 was not in the range that is handled
by this module ! (          30 -          39 )
enable_lun returns without enabling any fileunit
fileunit:          88 was not in the range that is handled
by this module ! (          30 -          39 )
disable_lun returns without disabling any fileunit
fileunit:          21 was not in the range that is handled
by this module ! (          30 -          39 )
disable_lun returns without disabling any fileunit
unit:              31 is used?:  F
unit:              31 is used?:  T
start of inspect_luns
lun                0 is open
lun                0 has a name: stderr
lun                5 is open
lun                5 has a name: stdin
lun                6 is open
lun                6 has a name: stdout
lun                31 is open
lun                31 has a name: TestLunManager.F90
end of inspect_luns
fileunit:          31 is still in use !
disabling it is only possible if it is not used !
disable_lun returns without disabling any fileunit
fileunit:          30 is in use
fileunit:          31 is in use
fileunit:          32 is still available
fileunit:          33 is still available
fileunit:          34 is still available
fileunit:          35 is still available
fileunit:          36 is still available
fileunit:          37 is still available
fileunit:          38 is still available
fileunit:          39 is still available
fileunit:          21 was not in the range that is handled
by this module ! (          30 -          39 )
enable_lun returns without enabling any fileunit
fileunit:          22 was not in the range that is handled
by this module ! (          30 -          39 )
enable_lun returns without enabling any fileunit

```

---

**Table 2.13** Output of program *TestLunManager*.

## 2.10 Module *Numerics*

Module *numerics.F90* in directory `genscat/support/num` contains routines for checking and handling numerical issues like variable sizes and ranges. These are tested by program *test\_numerics*, the output of which is listed in Table 2.14.

<b>NWP SAF</b>	<b>AWDP Test Report</b>	Doc ID : NWPSAF-KN-TV-005 Version : 2.0.01 Date : November 2010
----------------	-------------------------	---

---

```

Starting numerics test program
===== representation tests =====
REALACC(6)
r4: digits           24
r4: epsilon         1.1920929E-07
r4: huge            3.4028235E+38
r4: minexponent     -125
r4: maxexponent     128
r4: precision        6
r4: radix           2
r4: range           37
r4: tiny            1.1754944E-38
ENDREALACC
REALACC(12)
r8: digits           53
r8: epsilon         2.2204460492503131E-016
r8: huge            1.7976931348623167E+308
r8: minexponent     -1021
r8: maxexponent     1024
r8: precision       15
r8: radix           2
r8: range           307
r8: tiny            2.2250738585072010E-308
ENDREALACC
===== numerics tests =====
int1 = 127
int2 = 32767
int4 = 2147483647
int8 = 9223372036854775807
huge(int1) = 127
huge(int2) = 32767
huge(int4) = 2147483647
huge(int8) = 9223372036854775807
REALACC(6) r4 = 1.7000000E+38 ENDREALACC
REALACC(12) r8 = 1.7000000000000000E+38 ENDREALACC
===== check variable sizes =====
Variable sizes are as expected
===== detect and print variable sizes =====
var_type nr_of_words range precision
i         4         9
i1_       1         2
i2_       2         4
i4_       4         9
i8_       8        18
dr        4        37         6
s_        4        37         6
l_        4        37         6
r_        4        37         6
r4_       4        37         6
r8_       8        307        15
===== dB conversion test =====
REALACC(6)
input test number: 1.2300001E-04
converted to dB: -39.10095
converted back to a real: 1.2299998E-04
ENDREALACC
===== done =====

```

---

**Table 2.14** Output of program *test\_numerics*.

## 2.11 Module *pfs\_ascat*

Module *pfs\_ascat* in directory `genscat/support/pfs` contains routines for reading and decoding files in the Product Format Specification (PFS, native MetOp) format. The associated test program is *test\_pfs\_ascat* which reads a small sample file present in this directory. Its output is shown in table 2.16.

<b>NWP SAF</b>	<b>AWDP Test Report</b>	Doc ID : NWPSAF-KN-TV-005 Version : 2.0.01 Date : November 2010
----------------	-------------------------	---

```

file: ./ascat_lb.szo
nrecords      161
nnodes       21
swath        2 node          1
date/time of first record 2002 08 08 20 05 02
mean s0 fore beam  -4.831188444324852      dB
mean s0 mid beam   -5.020170888184862      dB
mean s0 aft beam   -4.390880841944516      dB

```

**Table 2.15** Output of program *test\_pfs\_ascat*

## 2.12 Module *SingletonFFT*

Module *SingletonFFT* in directory *genscat/support/singletonfft* contains routines for Fast Fourier Transforms. The associated test program is *TestSingleton*. Part of its output is shown in table 2.16.

```

=====
PROGRAM TestSingleton
Test of SingletonFFT routines by comparing with analytical FT
=====

Spreading times grid size in dimension 1:  0.1000000      (should be ~ 0.1)
Spreading times grid size in dimension 2:  0.1000000      (should be ~ 0.1)
=====

1D
      F O R W A R D          B A C K W A R D
      P r e c i s i o n      P r e c i s i o n
      Real          Imag          Real          Imag
-----
32  0.89206E-06  0.10286E-04  0.11938E-06  0.53646E-07
34  0.66905E-06  0.78932E-05  0.71246E-07  0.14503E-07
36  0.89206E-06  0.12215E-04  0.11921E-06  0.90160E-07
38  0.27877E-06  0.20358E-05  0.35763E-06  0.31126E-07
40  0.83631E-06  0.12143E-04  0.11921E-06  0.57708E-07
42  0.39028E-06  0.56252E-05  0.11921E-06  0.10509E-06
44  0.12900E-06  0.37786E-07  0.11921E-06  0.38596E-07
46  0.94782E-06  0.13554E-04  0.35763E-06  0.40079E-07
48  0.89206E-06  0.14143E-04  0.11921E-06  0.66032E-07
50  0.44603E-06  0.66967E-05  0.17881E-06  0.48369E-07
=====

2D
      F O R W A R D   F F T          B A C K W A R D   F F T
      P r e c i s i o n           P r e c i s i o n
      Real          Imag          Time          Real          Imag          Time
-----
32  32  0.12516E-05  0.20572E-04  0.0000  0.11921E-06  0.63015E-07  0.0000
32  34  0.11473E-05  0.18179E-04  0.0000  0.11921E-06  0.41598E-07  0.0000
32  36  0.12516E-05  0.22501E-04  0.0000  0.11921E-06  0.56660E-07  0.0010
32  38  0.88658E-06  0.82503E-05  0.0010  0.29802E-06  0.41553E-07  0.0000
32  40  0.11473E-05  0.22430E-04  0.0000  0.17881E-06  0.52022E-07  0.0010
32  42  0.99089E-06  0.15911E-04  0.0010  0.11921E-06  0.12113E-06  0.0000
32  44  0.88658E-06  0.10286E-04  0.0000  0.11921E-06  0.56563E-07  0.0010
32  46  0.12516E-05  0.23840E-04  0.0000  0.41723E-06  0.37254E-07  0.0010
32  48  0.12516E-05  0.24430E-04  0.0010  0.17881E-06  0.65104E-07  0.0000
32  50  0.99089E-06  0.16983E-04  0.0010  0.23842E-06  0.58744E-07  0.0000
34  32  0.11473E-05  0.18179E-04  0.0000  0.11921E-06  0.94071E-07  0.0010
.....
48  50  0.99089E-06  0.20840E-04  0.0010  0.23842E-06  0.73236E-07  0.0010
50  32  0.99089E-06  0.16983E-04  0.0010  0.17881E-06  0.49138E-07  0.0000
50  34  0.83443E-06  0.14590E-04  0.0010  0.23842E-06  0.53570E-07  0.0010
50  36  0.10430E-05  0.18912E-04  0.0000  0.23842E-06  0.70452E-07  0.0010
50  38  0.41722E-06  0.46609E-05  0.0010  0.29802E-06  0.41385E-07  0.0010
50  40  0.93873E-06  0.18840E-04  0.0000  0.35763E-06  0.47009E-07  0.0000
50  42  0.52152E-06  0.12322E-04  0.0020  0.29802E-06  0.10955E-06  0.0010
50  44  0.41722E-06  0.66967E-05  0.0010  0.23842E-06  0.49293E-07  0.0010
50  46  0.99089E-06  0.20251E-04  0.0010  0.23842E-06  0.44801E-07  0.0010
=====

```

<b>NWP SAF</b>	<b>AWDP Test Report</b>	Doc ID : NWPSAF-KN-TV-005 Version : 2.0.01 Date : November 2010
----------------	-------------------------	---

```

50 48 0.99089E-06 0.20840E-04 0.0000 0.23842E-06 0.57817E-07 0.0000
50 50 0.57367E-06 0.13393E-04 0.0010 0.41723E-06 0.63718E-07 0.0010
=====
Program TestSingleton: Resume
Worst case accuracies

          F O R W A R D          B A C K W A R D
          Real          Imag          Real          Imag
-----
1D    0.94782E-06  0.14143E-04  0.35763E-06  0.10509E-06
2D    0.13038E-05  0.28287E-04  0.65565E-06  0.23791E-06

Program TestSingleton: Normal termination.
=====

```

**Table 2.16** Output of program *TestSingleton*

### 2.13 Module *SortMod*

Module *SortMod* in directory `genscat/support/sort` contains two routines for sorting the wind vector solutions found in the inversion step to their probability. The associated test program is *SortModTest*. Its output is shown in table 2.17.

```

-----
Test program for the SortMod module
Unsorted array
10.0 9.0 8.0 7.0 6.0 5.0 4.0 3.0 2.0 1.0
After GetSortIndex
 1.0 2.0 3.0 4.0 5.0 6.0 7.0 8.0 9.0 10.0
Sorted array, after SortWithIndex
 1.0 2.0 3.0 4.0 5.0 6.0 7.0 8.0 9.0 10.0
-----

```

**Table 2.17** Output of program *SortModTest*

<b>NWP SAF</b>	<b>AWDP Test Report</b>	Doc ID : NWPSAF-KN-TV-005 Version : 2.0.01 Date : November 2010
----------------	-------------------------	---

## Chapter 3

### AWDP integration test

Directory `awdp/tests` contains two ASCAT BUFR files to test the AWDP executable. File `ascat_20070426_test_250.11_bufr` contains ASCAT level 1b data from 26 April 2007, 9:51 to 10:29 UTC with 25 km cell spacing. The same data, but on 12.5 km cell spacing, is available in file `ascat_20070426_test_125.11_bufr`. The files `ECMWF*.grib` contain the necessary NWP data (SST, land-sea mask and wind forecasts) to perform the NWP collocation step.

The user can test the proper functioning of AWDP using the files in the `awdp/tests` directory. To do this, first create a small file containing a list of NWP files:

```
ls -l ECMWF_200704260000_0* > nwpflist
```

Then run AWDP on 25-km and 12.5-km cell spacing:

```
../execs/awdp_run -f ascat_20070426_test_250.11_bufr -nwpfl  
nwpflist -mon -calval
```

```
../execs/awdp_run -f ascat_20070426_test_125.11_bufr -nwpfl  
nwpflist -mon -calval
```

The result should be two ASCAT level 2 files in BUFR format, called `ascat_20070426_095102_metopa_02681_srv_o_250_ovw.l2_bufr` and `ascat_20070426_095100_metopa_02681_srv_o_125_ovw.l2_bufr`, respectively.

Directory `awdp/tests` also contains an ERS file in ESA BUFR format, called `scatt_20070426_test_250.11_bufr`. The data are from the same date as the ASCAT data in this directory and they can be processed using the same ECMWF files.

```
../execs/awdp_run -f scatt_20070426_test_250.11_bufr -nwpfl  
nwpflist -mon
```

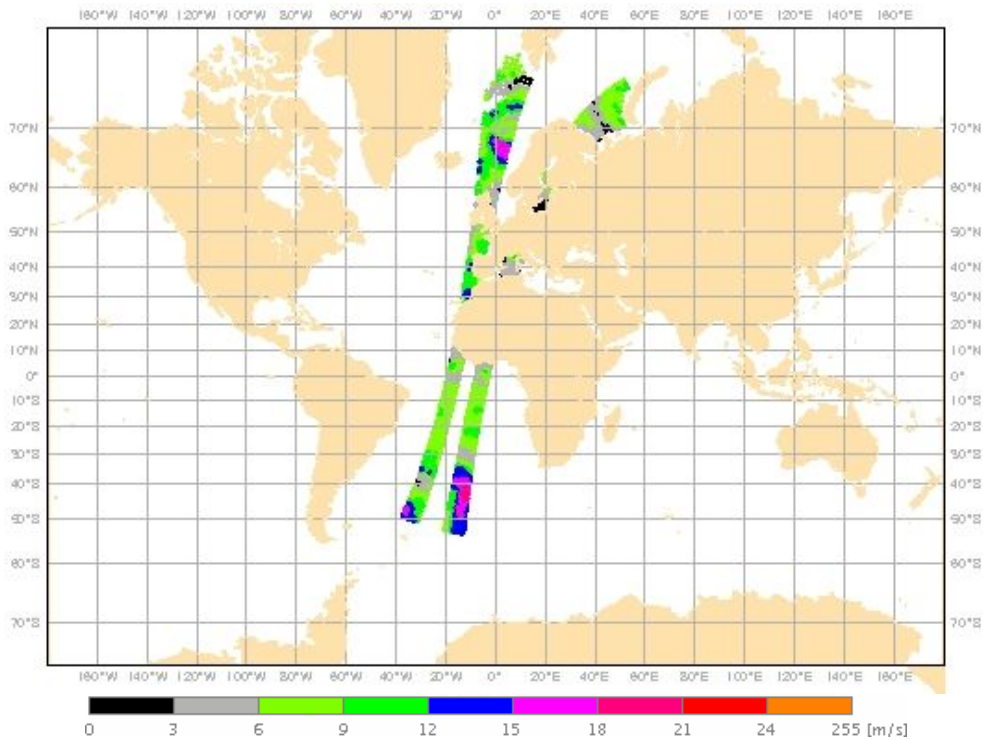
The result should be an output file in ASCAT BUFR format, called `scatt_20070426_063627_ers2___00000_srv_o_250_ovw.l2_bufr`

Note that by default, the winds will be calculated using the CMOD5.n GMF will be used which results in equivalent neutral 10m winds.

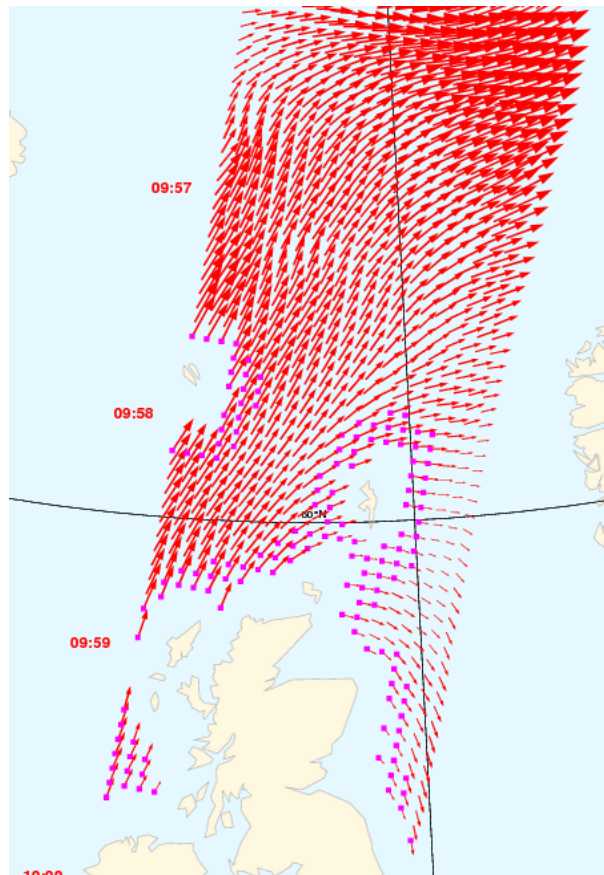


**3.1 ASCAT test data**

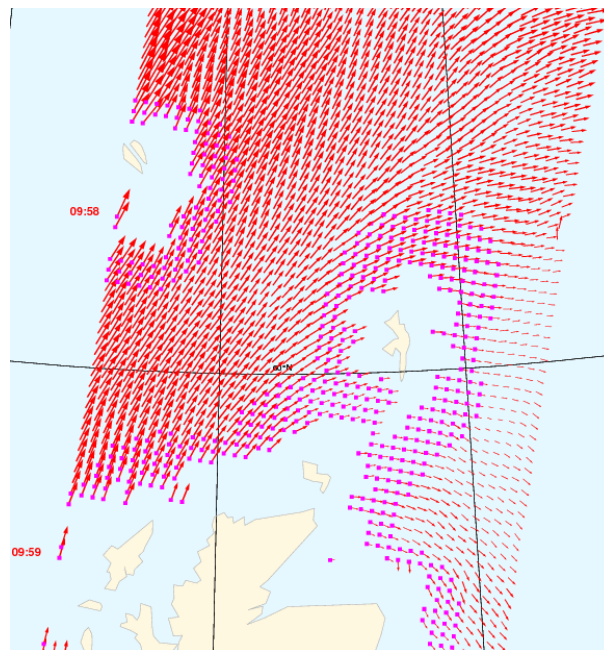
Figure 3.1 shows the global coverage of the ASCAT test run on 25 km. The colours show the magnitude of the wind speed as indicated by the legend. The result on 12.5 km should be very similar to this. The figures 3.2 and 3.3 show detailed wind vector plots over the Atlantic near the UK, with 25 km and 12.5 km cell spacing, respectively. In the detail plots, a magenta marker on top of the wind arrow denotes land presence. Yellow wind arrows indicate that the Variational Quality Control flag is set, i.e. the Wind Vector Cell is spatially inconsistent. A yellow dot means that the KNMI Quality Control Flag is set.



**Figure 3.1** Global coverage of the ASCAT test run. Wind speed results for the 25 km product are shown.



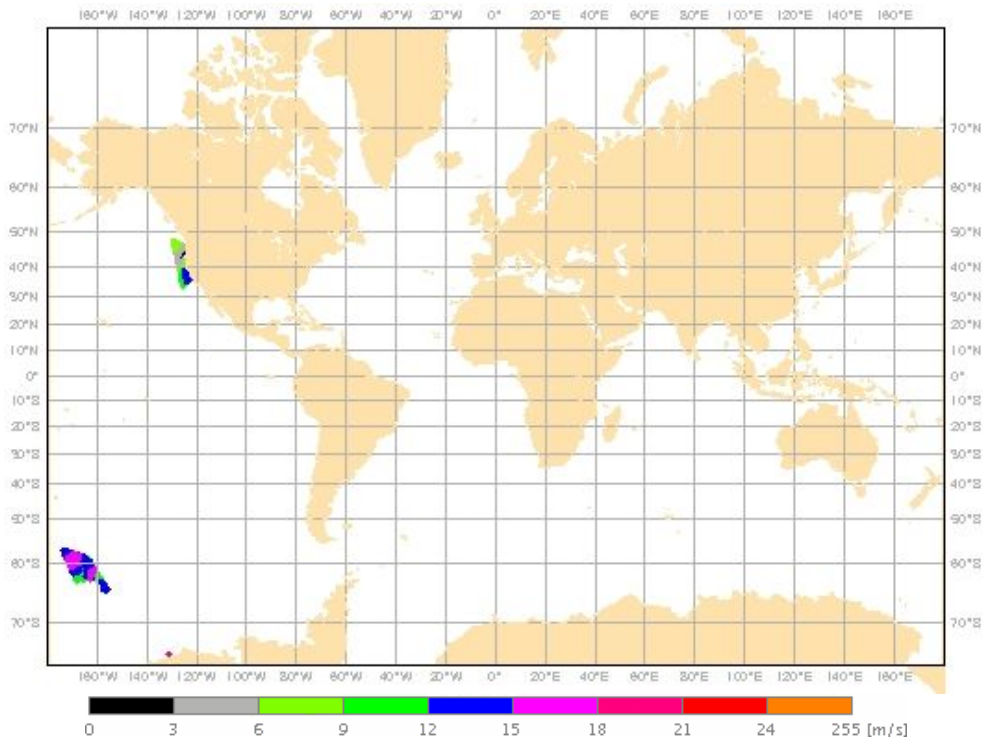
**Figure 3.2** Detail plot of the ASCAT test run. Wind vectors for the 25 km product are shown.



**Figure 3.3** Detail plot of the ASCAT test run. Wind vectors for the 12.5 km product are shown.

**3.2 ERS test data**

Figure 3.4 shows the coverage of the ERS test run (winds computed with AWDP) on 25 km. The colours show the magnitude of the wind speed as indicated by the legend. Since the ERS data are only available when the satellite is in sight of a ground station, only a limited spatial coverage is obtained. Figure 3.5 shows detailed wind vector plots over the Pacific near the US west coast. In the detail plots, a magenta marker on top of the wind arrow denotes land presence. Yellow wind arrows indicate that the Variational Quality Control flag is set, i.e. the Wind Vector Cell is spatially inconsistent. A yellow dot means that the KNMI Quality Control Flag is set.



**Figure 3.4** Global coverage of the ERS test run with AWDP.

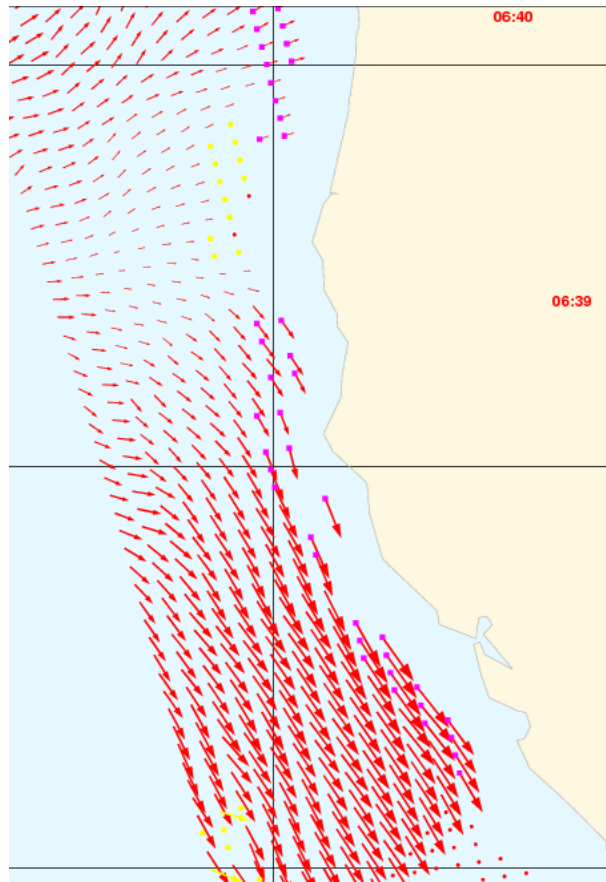


Figure 3.5 Detail plot of the ERS test run.

<b>NWP SAF</b>	<b>AWDP Test Report</b>	Doc ID : NWPSAF-KN-TV-005 Version : 2.0.01 Date : November 2010
----------------	-------------------------	---

## Chapter 4

### Validation tests

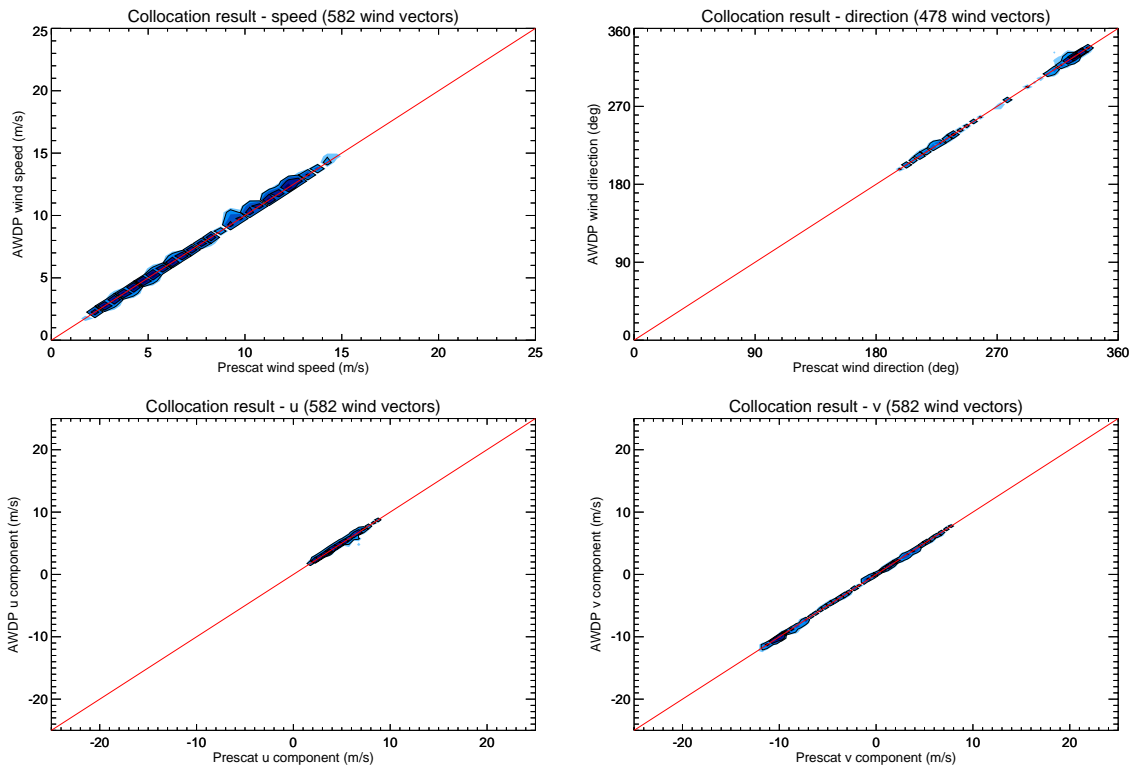
Since there is no other wind processing software available for ASCAT data, no ASCAT validation tests have been done in this scope. ASCAT winds from AWDP are routinely compared with NWP and buoy data in the OSI SAF project. See <http://www.knmi.nl/scatterometer/osisaf/> for more information. A report on the validation of ASCAT nominal and coastal winds using buoy data and AWDP 2.0 was written in the scope of the OSI SAF [*Verhoef and Stoffelen, 2010*].

On the other hand, there is ERS wind processing software available: the Prescat package [*Stoffelen, 1998*] has been used to routinely process ERS winds at KNMI for many years. In the next section we compare ERS winds computed with Prescat with those computed by AWDP.

#### 4.1 AWDP versus Prescat

Figure 4.1 shows the collocations of the ERS winds computed by Prescat and those computed by AWDP. Contoured histograms are shown for wind speed, wind direction and  $u$  and  $v$  wind components. In the wind direction plots, only those wind vectors where the Prescat wind speed is at least 4 m/s are taken into account. The bin sizes for the histograms are 0.5 m/s for wind speed,  $u$  and  $v$ , and  $5^\circ$  for wind direction.

The ERS data are those from 26 April 2007 which are also used in the previous section. It is clear from the plots that the results are almost spot on and no biases are discernable. Although a limited data set is used in this experiment, it is obvious that the AWDP winds are equivalent to the Prescat winds.



**Figure 4.1** Collocation results of ERS winds from Prescat and AWDP.

<b>NWP SAF</b>	<b>AWDP Test Report</b>	Doc ID : NWPSAF-KN-TV-005 Version : 2.0.01 Date : November 2010
----------------	-------------------------	---

## Chapter 5

### Portability tests

The AWDP program inherits its portability by using strict Fortran 90 code (with a few low level routines for reading and writing binary in C). AWDP is delivered with a complete make system. The Makeoptions include file of genscat takes care of the different settings needed under various platforms. This Makeoptions file is also used for the SeaWinds scatterometer processor SDP.

The default platform for development is a LINUX work station. Different Fortran 90 compilers were used to compile both genscat and AWDP. Table 5.1 provides an overview of the platforms and compilers on which AWDP was tested successfully. Note that AWDP can be run under Windows when the LINUX emulator Cygwin is installed.

<b>Platform</b>	<b>Operating system</b>	<b>Fortran compiler</b>
Intel-based workstation	SuSe LINUX	GNU g95, Portland f90, gfortran, Intel Fortran
SUN	SUN OS UNIX	Sun Fortran
DEC/Compaq Alpha	Tru64 UNIX	Compaq Fortran
SGI	IRIX64 UNIX	MIPSpro
PC	Windows XP with Cygwin	GNU g95

**Table 5.1** Supported platforms and compilers for AWDP.

<b>NWP SAF</b>	<b>AWDP Test Report</b>	Doc ID : NWPSAF-KN-TV-005 Version : 2.0.01 Date : November 2010
----------------	-------------------------	---

## Chapter 6

### User documentation tests

The user documentation (readme files within the software package and the AWDP User Manual and Reference Guide, [Verhoef *et. al.*, 2010]) has been and will be provided to beta testers for review. The beta tester's comments are implemented in newer versions of the user documentation.



NWP SAF	AWDP Test Report	Doc ID : NWPSAF-KN-TV-005 Version : 2.0.01 Date : November 2010
---------	------------------	---

## References

- Liu, D.C., and Nocedal, J., 1989  
*On the limited memory BFGS method for large scale optimization methods*, Mathematical Programming, 45, pp. 503-528.
- Portabella, M., 2002,  
*Wind field retrieval from satellite radar systems*, PhD thesis, University of Barcelona. (Available on <http://www.knmi.nl/scatterometer/publications/>).
- Stoffelen, A.C.M., 1998,  
*Scatterometry*. PhD thesis, University of Utrecht, ISBN 90-393-1708-9. (Available on <http://www.knmi.nl/scatterometer/publications/>).
- Verhoef, A. and Stoffelen, A., 2010,  
*Validation of ASCAT coastal winds*, Technical note SAF/OSI/CDOP/KNMI/TEC/RP/176, OSI SAF. (Available on <http://www.knmi.nl/scatterometer/publications/>).
- Verhoef, A., Vogelzang, J., Verspeek, J. and Stoffelen, A., 2010,  
*AWDP User Manual and Reference Guide*, Report NWPSAF-KN-UD-005, UKMO, UK.
- Vogelzang, J., 2007,  
*Two dimensional variational ambiguity removal (2DVAR)*. Report NWPSAF-KN-TR-004, UKMO, UK. (Available on <http://www.knmi.nl/scatterometer/publications/>).

<b>NWP SAF</b>	<b>AWDP Test Report</b>	Doc ID : NWPSAF-KN-TV-005 Version : 2.0.01 Date : November 2010
----------------	-------------------------	---

# Appendix A

## Acronyms

Name	Description
AMI	Active Microwave Instrument, scatterometer on ERS-1 and ERS-2 satellites
AR	Ambiguity Removal
ASCAT	Advanced SCATterometer on MetOp
BUFR	Binary Universal Form for the Representation of data
C-band	Radar wavelength at about 5 cm
ERS	European Remote Sensing satellites
ECMWF	European Centre for Medium-range Weather Forecasts
EUMETSAT	European Organization for the Exploitation of Meteorological Satellites
genscat	generic scatterometer software routines
GMF	Geophysical model function
KNMI	Koninklijk Nederlands Meteorologisch Instituut (Royal Netherlands Meteorological Institute)
Ku-band	Radar wavelength at about 2 cm
L1b	Level 1b product
LSM	Land Sea Mask
LUT	Look up table
MetOp	Meteorological Operational Satellite
MLE	Maximum Likelihood Estimator
MSS	Multiple Solution Scheme
NRCS	Normalized Radar Cross-Section ( $\sigma_0$ )
NWP	Numerical Weather Prediction
OSI	Ocean and Sea Ice
PFS	Product Format Specification (native MetOp file format)
QC	Quality Control
RFSCAT	Rotating Fan beam Scatterometer
RMS	Root Mean Square
SAF	Satellite Application Facility
SSM	Surface Soil Moisture
SST	Sea Surface Temperature
WVC	Wind Vector Cell, also called node or cell

**Table A.1** List of acronyms.