

This discussion paper is/has been under review for the journal Atmospheric Measurement Techniques (AMT). Please refer to the corresponding final paper in AMT if available.

# EARLINET: towards an advanced sustainable European aerosol lidar network

G. Pappalardo<sup>1</sup>, A. Amodeo<sup>1</sup>, A. Apituley<sup>2</sup>, A. Comeron<sup>3</sup>, V. Freudenthaler<sup>4</sup>,  
H. Linné<sup>5</sup>, A. Ansmann<sup>6</sup>, J. Bösenberg<sup>5</sup>, G. D'Amico<sup>1</sup>, I. Mattis<sup>7</sup>, L. Mona<sup>1</sup>,  
U. Wandinger<sup>6</sup>, V. Amiridis<sup>8</sup>, L. Alados-Arboledas<sup>9</sup>, D. Nicolae<sup>10</sup>, and  
M. Wiegner<sup>4</sup>

<sup>1</sup>Consiglio Nazionale delle Ricerche – Istituto di Metodologie per l'Analisi Ambientale  
CNR-IMAA, Potenza, Italy

<sup>2</sup>Royal Netherlands Meteorological Institute KNMI, De Bilt, the Netherlands

<sup>3</sup>Universitat Politècnica de Catalunya, Barcelona, Spain

<sup>4</sup>Ludwig-Maximilians-Universität, München, Germany

<sup>5</sup>Max-Planck-Institut für Meteorologie, Hamburg, Germany

<sup>6</sup>Leibniz-Institut für Troposphärenforschung, Leipzig, Germany

<sup>7</sup>Deutscher Wetterdienst Hohenpeißenberg Meteorological Observatory,  
Hohenpeißenberg, Germany

<sup>8</sup>National Observatory of Athens, IAASARS, Penteli, Greece

2929

<sup>9</sup>CEAMA, Andalusian Center for Environmental Research, University of Granada,  
Granada, Spain

<sup>10</sup>National Institute of R&D for Optoelectronics, Magurele, Romania

Received: 24 February 2014 – Accepted: 11 March 2014 – Published: 25 March 2014

Correspondence to: G. Pappalardo (pappalardo@imaa.cnr.it)

Published by Copernicus Publications on behalf of the European Geosciences Union.



the path to that range (Weitkamp, 2005). Typical operating wavelengths are 355, 532, 1064 nm. The typical product of a backscatter lidar is the vertical profile of the aerosol backscatter coefficient obtained by assuming a lidar ratio, i.e. the aerosol extinction-to-backscatter ratio. It is necessary to underline that without an a-priori assumption about the lidar ratio, this kind of lidar systems cannot provide quantitative aerosol backscatter data. The Raman lidar (Ansmann et al., 1990, 1992) or High Spectral Resolution lidar (HSRL) (Shipley et al., 1983) techniques overcome this difficulty by providing independent aerosol extinction and backscatter coefficient measurements. Vertical profiles with high resolution provided by these lidars allow the optical characterization of atmospheric aerosol layers in the planetary boundary layer (PBL) as well as in the free troposphere. The aerosol characterization can be further improved by the use of multi-wavelength Raman lidar equipped with depolarization channels and by combination with passive radiometry, e.g. sun photometers. These data can be inverted to provide information about aerosol microphysical properties such as size, shape, refractive index, effective radius (Müller et al., 1999, 2004; Veselovskii et al., 2002, 2012; Böckmann et al., 2005; Gasteiger et al., 2011). Lidar observations can be even more beneficial if used in coordinated networks. They are fundamental to study aerosols on large spatial scale and to investigate transport and modification phenomena, when combined with appropriate atmospheric transport models. These arguments were the motivation for the establishment of EARLINET, the European Aerosol Research Lidar Network (Bösenberg et al., 2001a, 2003) in the year 2000.

This special issue aims at giving an overview of the achievements of EARLINET in the last thirteen years. It includes the presentation of innovative and comprehensive technical solutions, and scientific results related to the use of advanced lidar remote sensing techniques for the study of aerosol properties. Major topics addressed in this special issue include quality assurance methodologies and tools, calibration techniques, technological solutions for the optimization of lidar system design, advanced and sustainable data processing system, new algorithms for the retrieval of aerosol

2933

properties, and the assessment of different lidar techniques and systems for providing quantitative aerosol information.

This introductory paper presents specific networking topics that are not covered in the individual papers of this special issue. In particular, the EARLINET network and its main developments in the last thirteen years are presented in Sect. 2. Section 3 presents the fundamental activities, which are the basis for the establishment and achievements of the EARLINET network towards a sustainable observation system. Section 4 provides a selection of relevant scientific results obtained using the EARLINET data. A summary with an outlook and brief description of future plans concludes this paper.

## 2 EARLINET overview

EARLINET ([www.earlinet.org](http://www.earlinet.org)) was established in 2000 (Bösenberg et al., 2001a, 2003) as a research project funded by the European Commission, within the 5th Framework Program, with the main goal to provide a comprehensive, quantitative, and statistically significant data base for the aerosol distribution on a continental scale. After the end of this three-year project, the network activity continued based on a voluntary association. The objectives of the association, as reported in the EARLINET Constitution and Bylaws (EARLINET General Assembly in Matera, 2004, [www.earlinet.org](http://www.earlinet.org)), are to promote cooperation and discussion in Europe among scientists concerned with studies of aerosol remote sensing by means of lidars and to promote and encourage the development of any or all of the relevant sciences. The network activity continued successfully and in 2006 the five-year EC Project EARLINET-ASOS (Advanced Sustainable Observation System) started on the basis of the EARLINET infrastructure.

The main objectives of the EARLINET-ASOS project were:

- To extend the development of the European Aerosol Research Lidar Network as a world-leading instrument for the observation of the 4-dimensional

2934





The goal of the EARLINET QA program was to improve this situation wherever possible and to homogenize the different approaches of the individual research groups towards common quality criteria for the lidar products in the EARLINET data base. Several papers of this special issue describe the different aspects of this effort.

5 As an overall calibration is not possible, methods and tools have been collected and developed to determine deviations on subsystem levels, and to identify and assess the impact of critical subsystems by means of analytical methods. Freudenthaler et al. (2014) describes mandatory quality checkups for each lidar system, some of which have to be performed regularly every year, some only once, in order to assess the performance and the temporal stability of a lidar system.

10 One-time checkups are the test of the accuracy limits of the analog detection systems due to signal-induced distortions by means of a specialized electronic lidar test-pulse generator developed in the framework of EARLINET, and the trigger-delay test, with which the accuracy of the zero-range for the range correction can be determined. 15 The latter is important because extreme errors of the retrieved optical properties in the near range are introduced, if the zero-range is wrong by a few meters. Checkups, that have to be performed every year in order to verify the long-term stability of a lidar systems, are the dark measurement, the telecover test, and the Rayleigh fit. The dark measurement records all signal components other than atmospheric returns and reveal 20 systematic and random electronic signal interspersions, e.g. from the trigger system or other electronic equipment. The telecover test checks the consistency of the range dependent transmission of the optical receiver by comparing the signals acquired by different parts of the receiving telescope. Differences are a relative measure for the range dependency of the overlap function and can be used to estimate the optical part 25 of the lidar signal uncertainty especially in the near range. The far range lidar signal can be calibrated with a fit to the so-called Rayleigh signal; a signal calculated from the height dependent molecular density of the atmosphere, which is best determined by coincident and co-located radiosonde data. For this test it has to be assumed that

2939

the height range where the calculated and the measured signals are compared is free of aerosols and clouds.

Systematic errors in lidar signals often stem from an inaccurate optical design of the receiver optics or from imperfect optical parts like dichroic beam-splitters. The impact of such flaws and possible improvements have been investigated with optical 5 raytracing (Freudenthaler et al., 2014) and by means of the Müller–Stokes formalism (Freudenthaler, 2014). Optical raytracing helps to determine the theoretical limits of the optical design of lidar receivers, especially regarding the range dependent transmission (overlap function). It showed that the design of many optical receivers are close to the 10 theoretical limits, which don't leave margins to tolerate inevitable thermal and mechanical instabilities and optical alignment inaccuracies.

The polarization-sensitive transmission (diattenuation) of inclined optical parts in the receiver optics, like beam-splitters, mirrors, and filters, which has been generally neglected in the past, causes systematic errors in all lidar signals (Mattis et al., 2009; 15 Freudenthaler et al., 2009). Especially polarization sensitive lidar systems suffer from this effect. A rigorous treatment of this effect with the Müller–Stokes formalism is presented in Freudenthaler (2014), Bravo-Aranda et al. (2014), and Belgante et al. (2014) present experimental examples and results of the application of this theory.

The final quality check of an EARLINET lidar is the direct comparison with a reference lidar system. Since the beginning of EARLINET, several direct lidar comparisons have been performed, and from the outcome the best lidar systems have been selected as reference systems. A requirement for that was that such a reference system must be mobile to be transported to other stationary lidar systems for comparison, and that it comprises a minimum number of wavelengths. These reference systems were 20 checked against each other during EARLI09 (EARLINET Reference Lidar Intercomparison 2009) in Leipzig/Germany in 2009 (Wandinger et al., 2014). The results from a similar comparison campaign in the first stage of EARLINET are presented in Matthias et al. (2004a).

2940

The EARLINET QA program for retrieval algorithms is mainly based on inter-comparison exercises of aerosol backscatter lidar and Raman lidar algorithms used by the different groups. These intercomparisons are based on synthetic lidar signals simulated ad hoc in order to test the correctness of the algorithms and the influence of the lidar ratio profile, the reference value and the temperature and pressure profiles on the retrieved backscatter and extinction coefficient profiles (Böckmann et al., 2004; Pappalardo et al., 2004a). Moreover synthetic lidar signals, both elastic and Raman, are also used by each group for testing new algorithm development as an internal quality assurance tool.

However, the different methods used to analyze and invert lidar signals into aerosol optical properties such as extinction and backscatter coefficients, lidar ratios and depolarization ratios, use mathematical techniques with different spatial filter techniques and approximations, and hence introduce additional random or systematic differences from each other and errors. To avoid inconsistencies in the signal inversion and the error calculation, and to automate the evaluation process a common data scheme, the so called Single Calculus Chain (SCC), was developed in the frame work of EARLINET (D'Amico et al., 2014a, b; Mattis et al., 2014). The paper by Amodeo et al. (2014) presents the consolidated error calculation used in the SCC.

### 3.2 Optimization of instruments

A further pillar of the EARLINET network is the homogenisation and optimization of the performance of the contributing lidar systems. Increasing performance will enable the network to provide data of better quality and a larger number of delivered parameters. In addition, standardization of systems leads to improved interoperability in future networks and in a more general integrated observing system.

The key elements for the instrument development are:

- Optimal performance for the main data products of the lidars for aerosol profiling: i.e. profiles of aerosol backscatter coefficient, aerosol extinction coefficient and

2941

lidar ratio. The minimum recommendation is to add a nitrogen Raman channel to a backscatter lidar. For a candidate EARLINET core station the implementation of a multi-wavelength Raman lidar is recommended.

- Daytime performance: aerosol optical properties play their most important role during daytime. Aerosol characteristics can change in relatively short periods of time, e.g., the lidar ratio obtained during night-time measurements can significantly differ from daytime conditions. Therefore, daytime measurements of the aerosol optical properties are needed, that means that Raman lidars, which typically are operated during night time only, must be upgraded for daytime operation. Technical solutions to accomplish this were investigated in the framework of EARLINET.
- Increased operability: as lidar measurements normally are quite expensive in terms of maintenance and man power, an increased automation in instrument control is urgently required so that more data for aerosol characterization will become available.

Contrary to some other atmospheric observation networks, such as MPLNET ([mplnet.gsfc.nasa.gov](http://mplnet.gsfc.nasa.gov)) and AERONET ([aeronet.gsfc.nasa.gov](http://aeronet.gsfc.nasa.gov)) that are largely based on standardised and even commercialised instruments, most EARLINET stations use lidar systems that were not series-produced. As an illustration, a few pictures of EARLINET lidars are shown in Fig. 3. Although the measurement principle is the same, these instruments vary in set-up and construction. As a consequence, the performance of the individual instruments can be significantly different, for instance with respect to the altitude range covered, the number of operating wavelengths or the integration time needed for the measurements to reach a sufficient signal to noise ratio.

The homogenisation of the network instruments was approached through a survey of the various solutions existing at individual stations, for the components and sub-systems. The specifications of the systems are compiled in detail in the “Handbook of Instruments” (Hol). It consists of more than a hundred parameters for each detection

2942





The EARLINET SCC has been designed to be very flexible and is characterized by the following features:

- platform independence;
- open source philosophy;
- 5 – netCDF as standard data format;
- flexibility allowing the user to choose the retrieval procedure suitable for his/her own instrument;
- easy expandability allowing to handle data from new and upgraded lidar systems;
- 10 – operability both on a central single server accessible from web and on local server/PC.

The SCC allows us to retrieve, automatically and without any operator interaction, aerosol optical properties, such as extinction and backscatter coefficients, lidar ratio, optical depth, Ångström exponent if Raman lidar signals are available. In cases when elastic lidar signals only are used, backscatter and a backscatter-related Ångström exponent are derived.

The SCC as a whole is presented in more details in D'Amico et al. (2014a). Here only a brief outline is given. In general, the structure of the SCC consists of different modules:

- *The pre-processing module*: gets system specific parameters from the SCC database; checks if the raw data are from a lidar system that passed all the required instrumental quality checks; reads netCDF input raw lidar signals; performs several corrections and handlings on lidar signals; calculates molecular profile; provides time averaging depending on the product); and calculates the statistical error of pre-processed lidar signals. More details are given in D'Amico et al. (2014b).

2945

- *The optical processing module* reads the intermediate netCDF file produced by the pre-processing module; gets information from the SCC database; performs analysis in a flexible way using the algorithm and analysis procedure selected by the user; retrieves aerosol extinction and backscatter profiles (and lidar ratio profiles); retrieves backscatter either from elastic lidar signal alone or from Raman and elastic signals, respectively; calculates the statistical error of extinction and backscatter coefficients; transfers output files to the EARLINET database in netCDF format according to the EARLINET rules. This is presented in details in Mattis et al. (2014).
- 10 – *The daemon software* organizes the batch mode of the different calculus modules (sending start/stop commands, handling of errors etc.).
- *The SCC data base*, is the tool where system specific parameters are stored.
- *The web interface* provides a front-end for the daemon software and for the relational SCC data base. This user interface allows the station manager to set system-specific parameters (e.g., used wavelengths), to upload the raw signals and to start the analysis.

In the future, the inclusion of a module for the retrieval of microphysical properties is also planned.

The EARLINET SCC structure has been designed in such a way that the optimization of data processing is strictly linked to the quality assurance. Raw lidar signals are accepted for analysis only if the corresponding lidar system has passed all the required quality checks, both at algorithm and instrument levels. This information is periodically updated in the SCC database. The SCC also includes tools to check the quality of the submitted raw signals. Thus, low-quality raw lidar signals (in terms, e.g., of signal-to-noise ratio, distortions, far-range dynamics) are not accepted for analysis.

Through the SCC database, the optimization of data processing is also linked to the optimization of instruments. The SCC database is directly linked to the Hol containing the information of the set-up parameters of the instruments. The optimization

2946

of data processing takes into account also changes in parameters and configurations that come out from the observational and instrumental improvements produced by the research related to the optimization of instrument.

Of course, the optimization of data processing is also linked to the EARLINET database. The SCC products are automatically uploaded into EARLINET database and therefore the products must fulfill all the requirements for the database in terms of file name conventions, content, format, data quality flags, software version, etc.

### 3.4 Database

It is one of the central objectives of EARLINET to provide all internal and external users with a single location where they can access all data from all EARLINET stations in a homogeneous way. This has been accomplished by establishing the EARLINET data center at the Max-Planck-Institute in Hamburg since 2000; this datacenter is responsible for the collection of data from all the EARLINET stations and provision of access to the data through a web interface.

The EARLINET dataset covers the time period from April 2000 until today. To keep a maximum of data available, measurements from the preceding project “Deutsches Lidarnetz”, a nationwide German lidar network (1997–2000) (Bösenberg et al., 2001b), have been added to the EARLINET data set.

All lidar data in the database are stored in netCDF format. Additional meta data is also provided in the netCDF files.

The user access to the database is realized using two different web pages. Logging in to the web page at <http://data.earlinet.org> provides the data maintenance. This page is only accessible for EARLINET data providers. It allows the users to upload new data, edit its meta-data and to remove datasets. Read-only access to the database is realized through the web portal at <http://access.earlinet.org/EARLINET>. Here EARLINET members as well as external users can search, download and plot information from the database.

2947

#### 3.4.1 Database content

The main information stored in the files of the EARLINET database is the vertical distribution of aerosol backscatter and aerosol extinction coefficients. The EARLINET database stores only quantitative information. Qualitative parameters like range corrected signals or graphical quick looks are not available. This kind of qualitative information is made available through the EARLINET website in case of specific events on request of end users as in the case of the Eyjafjallajökull volcanic eruption in 2010 (Pappalardo et al., 2013).

There are two types of files defined in the EARLINET database:

- The backscatter files (b-files). These files contain at least a profile of the aerosol backscatter coefficient [ $\text{m}^{-1} \text{sr}^{-1}$ ] derived from the elastic backscatter signal. This backscatter profile may be accompanied by an extinction coefficient profile. This extinction coefficient profile is not necessarily derived from Raman measurements. Any other method to derive the extinction profile may be used here.
- The extinction files (e-files). These files contain vertical profiles of aerosol extinction coefficient [ $\text{m}^{-1}$ ] and of aerosol backscatter coefficient retrieved independently from Raman lidars without a-priori assumptions on the existing relation between them. Also extinction coefficient profiles derived from high spectral resolution lidars are included here.

Additional to backscatter- and extinction coefficient profiles (and their statistical errors) there are more optional variables defined in the EARLINET format specification. These variables may be included into the b- (or e-) files. Among these parameters are the lidar ratio, the particle linear depolarization ratio and the water vapor mixing ratio profiles. Whenever available, these variables are accompanied by the corresponding error estimate. An example of primary EARLINET data from a core station (multi-wavelength Raman lidar) is given in Fig. 5.

2948



observation of the volcanic outbreak of the Eyjafjallajökull on Iceland by nearly all stations of the network. Since April 2010 when the user web portal was made accessible to the public, more than 1.2 million files were downloaded from the database (Fig. 6c).

Most of the files available from the database have been assigned to at least one category. These categories label the measurements to be part of a bigger data set. Figure 7 reports the distribution of the EARLINET data files for the different categories. The climatological category is the most populated category with 19 855 data files corresponding to the systematic observations. The CALIPSO and Saharan dust categories are also well populated (8418 and 5808 data files, respectively). EARLINET correlative data for CALIPSO, together with the differences with corresponding CALIPSO level 2 layer and profile products, have also been collected in a specific relational database available at [www.earlinet.org](http://www.earlinet.org) (Pappalardo et al., 2010; Wandinger et al., 2011). 3387 data files belong to the volcanic category; most of them are related to the Eyjafjallajökull volcano eruption in April/May 2010. EARLINET specific geometrical and optical properties related to the Eyjafjallajökull eruption are collected in a specific relational database, available at [www.earlinet.org](http://www.earlinet.org), which provides the volcanic mask over Europe for the whole event (Pappalardo et al., 2013). Data files are also in other categories: forest fires (1076 files), photosmog (112 files), urban/rural (2078 files) and stratosphere (820 files), which are also reported all together in “other” category in the Fig. 7.

### 3.5 Contribution to other networks and programs

A further important pillar of EARLINET is its cooperation with other observing networks and European and international programs. This cooperation will certainly increase with the time, some examples of the present state shall be briefly outlined in the following paragraphs.

Synergies with AERONET, using the co-location of most of the EARLINET stations with AERONET have been exploited for the retrieval of aerosol microphysical properties as discussed in details in Wagner et al. (2013), Granados-Muñoz et al. (2014), Chaikovskiy et al. (2014) and Biniotoglou et al. (2014).

2951

EARLINET is a contributing network to GAW, the Global Atmosphere Watch program of the World Meteorological Organization (WMO) ([www.wmo.int/pages/prog/arep/gaw/aerosol.html](http://www.wmo.int/pages/prog/arep/gaw/aerosol.html)) and within this program is strongly contributing to the implementation of GALION, the GAW Aerosol Lidar Observation Network (WMO, 2007b, 2012). The specific objective of GALION is to provide the vertical component of the aerosol distribution through the coordination of existing lidar networks: the American Lidar Network (ALINE), Latin America; the Asian Dust and Aerosol Lidar Observation Network (AD-Net), East Asia; CIS-LINET, Commonwealth of Independent States Lidar Network (Belarus, Russia and Kyrgyz Republic) Lidar NETWORK; the Canadian Operational Research Aerosol Lidar Network (CORALNet), Canada; the European Aerosol Research Lidar NETWORK (EARLINET), Europe; Network for the Detection of Atmospheric Composition Change (NDACC), Global; CREST, Eastern North America; the MicroPulse Lidar NETWORK (MPLNET), Global.

Another example of a WMO-cooperation is the contribution to the WMO Sand and Dust Storm Warning Advisory and Assessment System (SDS-WAS) ([www.wmo.int/pages/prog/arep/wwrp/new/Sand\\_and\\_Dust\\_Storm.html](http://www.wmo.int/pages/prog/arep/wwrp/new/Sand_and_Dust_Storm.html)). Here EARLINET is providing profiling of aerosol optical properties during Saharan dust outbreaks for dust model verification. In particular, a quantitative systematic comparison between measured and modelled profiles at network level is currently in progress.

Furthermore, EARLINET is involved in the exploitation of the recently established networks of ceilometers, mainly operated by national weather services. Ceilometers are simple one-wavelength eye-safe backscatter lidars operating continuously and unattended. They were primarily designed for the height assignment of clouds only, but currently their capability to provide aerosol information is under discussion (Wiegner and Geiß, 2012), in particular after the Eyjafjallajökull eruption in 2010. EARLINET can serve as a benchmark to quantitatively assess the potential of such secondary networks, can demonstrate their benefits and the limitations, and work out strategies of synergism (Wiegner et al., 2014). In particular, advanced EARLINET lidars can be used to calibrate ceilometers. Of special interest is to which extent the aerosol

2952

characterization at the few EARLINET core stations can be “interpolated” by means of ceilometers, taking into account the limited information content of their products. This will, e.g., be of significant relevance for air traffic in case of future volcanic eruptions. In this context, EARLINET is working closely with EUMETNET ([www.eumetnet.eu](http://www.eumetnet.eu)) to support and contribute to the preparation of future community research in the field of robustness of the air transport system when faced with major weather hazards, in particular volcanic ash and icing.

EARLINET provides an important support for ongoing and future satellite missions. Systematic observations within EARLINET, in particular when combined with aerosol transport models, can help to reduce or avoid the errors due to aerosol interference on the atmospheric optical parameters. Passive optical remote sensing from space is also used to derive aerosol parameters on a global scale. However, these retrievals are severely underdetermined so that a priori knowledge or assumptions about aerosol properties must be used. In this context EARLINET observations can be used to assess the performance of these retrievals, to identify the problems, and thus to improve the methodology and for this reason EARLINET cooperates with the most important space agencies (i.e. ESA, NASA, JAXA).

Since 2011 EARLINET has been integrated in ACTRIS which is a European Project aiming at integrating European ground-based stations equipped with advanced atmospheric probing instrumentation for aerosols, clouds, and short-lived gas-phase species. ACTRIS is building the next generation of the ground-based component of the EU observing system by integrating three existing research infrastructures EU-SAAR ([www.eusaar.net](http://www.eusaar.net), for in-situ aerosol observations), EARLINET, CLOUDNET ([www.cloud-net.org](http://www.cloud-net.org), for cloud profiling), and a new trace gas network component into a single coordinated framework.

2953

#### 4 Main EARLINET outcomes

Thirteen years of EARLINET operation have provided a data set that has been widely used for aerosol climatological studies, for studies of specific events as Saharan dust intrusions and spread of volcanic ash plumes, and for the validation of aerosol data retrieved from spaceborne missions.

The spatiotemporal distribution of aerosols on a continental scale provided by EARLINET contribute to the quantification of anthropogenic and biogenic emissions and concentrations of aerosols, quantification of their budgets, radiative properties, and prediction of future trends. EARLINET contributes therefore to the improvement of the understanding of physical and chemical processes related to aerosols, their long-range transport and deposition, and their interaction with clouds (e.g. Guibert et al., 2005; Meier et al., 2012).

In the following a brief overview over selected, more specific studies with a significant contribution of EARLINET is presented. A complete list of publications related to all the specific EARLINET activities is available at [www.earlinet.org](http://www.earlinet.org).

EARLINET data have been used for a first statistical range resolved analysis of aerosol optical properties over Europe (Matthias et al., 2004b), climatological studies (Amiridis et al., 2005; De Tomasi et al., 2006; Giannakaki et al., 2010; Mattis et al., 2004, 2008; Wandinger et al., 2004; Navas-Guzmán et al., 2013a; Preißler et al., 2013), long range transport analysis (Ansmann et al., 2003; Damoah et al., 2004; Papayannis et al., 2008; Wang et al., 2008; Mattis et al., 2010; Sawamura et al., 2012; Pappalardo et al., 2013) aerosol characterization and implication of dust in the weather forecast modelling (Pérez et al., 2006a). Moreover, retrieval algorithms for aerosol microphysical properties were developed and tested extensively with synthetic data and with real multiwavelength lidar data (e.g. Veselovskii et al., 2002; Müller et al., 2004, 2005; Böckmann et al., 2005; Tesche et al., 2008; Balis et al., 2010; Alados-Arboledas et al., 2011; Gasteiger et al., 2011; Mamouri et al., 2012; Wagner et al., 2013; Navas-Guzmán et al., 2013b). In many of these studies, lidar data were used for long-term monitoring

2954

of aerosol optical properties relevant for the Earth's radiation budget. In particular, the variability and the distribution of the most important aerosol parameters such as extinction and backscatter coefficient, lidar ratio, optical depth, linear depolarization ratio and Angström coefficient, were studied. Their annual and seasonal cycles were investigated allowing the comprehension of the role played by the different orography of the EARLINET stations (e.g. Matthias and Bösenberg, 2002; Matthias et al., 2004b; De Tomasi et al., 2006). Moreover, studies of the correlation between measured lidar ratio values and the origin and path of the air masses on the base of the backward trajectory analysis have been performed (e.g. Müller et al., 2007a, b; Giannakaki et al., 2010).

Based on the capability of (multi-wavelengths) Raman lidars to retrieve intensive aerosol properties, i.e. the lidar ratio, the linear depolarization ratio and Angström exponents, EARLINET constitutes an excellent basis to distinguish different aerosol types. Examples of the corresponding approaches of "aerosol typing" can be found in e.g. Müller et al. (2007a, b), Groß et al. (2011b). In particular the discrimination between dust aerosols and volcanic ash is urgently needed for aviation.

Beside climatological measurements, EARLINET performs also specific observations during special events such as Saharan dust outbreaks (e.g. Ansmann et al., 2003; Balis et al., 2004; Mona et al., 2006; Papayannis et al., 2008; Guerrero-Rascado et al., 2009; Wiegner et al., 2011), volcanic eruptions (e.g. Pappalardo et al., 2004b, 2013; Wang et al., 2008; Ansmann et al., 2010; Groß et al., 2011a; Wiegner et al., 2012; Navas-Guzmán et al., 2013b), and bio-mass burning (e.g. Alados-Arboledas et al., 2011; Amiridis et al., 2009; Müller et al., 2007b; Balis et al., 2003; Mattis et al., 2003). In particular, within the network an alert service for Saharan dust outbreaks has been established based on the use of operational dust forecast of different regional models as Skiron (Nickovic et al., 2001) and BSC-DREAM8b models (Pérez et al., 2006b, c; Basart et al., 2012). Back-ward trajectories derived from operational weather prediction models and provided by the German Weather Service are used to characterise the history of the observed air parcels, accounting explicitly for the vertical distribution. EARLINET long-term observations of Saharan dust events over Europe performed from

2955

May 2000 permit to investigate dust modification processes during transport over the continent through suitable case studies involving several stations around Europe (e.g. Ansmann et al., 2003) and it is a unique tool for Saharan dust climatological studies on a continental scale. A first study on the impact of Saharan dust on European aerosol content has been performed on the base of all EARLINET data acquired during the first period of operation of the network (2000–2002) (Papayannis et al., 2008), documenting the horizontal and vertical extent of dust outbreaks over Europe. This long-term database is a unique tool for a systematic comparison with dust model outputs. A methodology for lidar measurements vs. model outputs comparison and first results related to EARLINET observations in Potenza and BSC-DREAM8b modelled profiles are reported in Mona et al. (2013).

Further EARLINET observations are devoted to monitor volcanic eruptions. During eruptions occurred in 2001 and 2002, volcanic aerosol emitted from Etna was observed by EARLINET lidar stations (Pappalardo et al., 2004b; Wang et al., 2008; Villani et al., 2006).

A study of long range transport of aerosol of volcanic origin over central Europe has been done for the period 2008–2010 related to eruptions of different volcanoes on the Aleutian Islands, Kamchatka, Alaska, and on the Kuril Islands (Mattis et al., 2010). Another long range transport event of volcanic aerosols was studied for the Nabro eruption in 2011 (Sawamura et al., 2012).

The most intensive period of EARLINET measurements related to a volcanic eruption is without any doubt the Eyjafjallajökull eruption in 2010. The EARLINET coordinated observations and a methodology (Mona et al., 2012), specifically designed ad hoc for this event, provided a detailed description of the 4-D distribution of the volcanic cloud over Europe for the whole event from April – till May 2010 (Pappalardo et al., 2013). The derivation of mass concentration as the most relevant property for air safety issues using data of advanced EARLINET-type lidars and sun photometers was covered in detail by Ansmann et al. (2011), Gasteiger et al. (2011), and Sicard et al. (2012). Furthermore, EARLINET lidar observations were successfully used to validate chemistry

2956

transport model results (Wiegner et al., 2012). The results about the 4-D distribution of the volcanic cloud are reported in a specific relational database available on request through the EARLINET web site. Quantitative optical data collected by EARLINET for this event, including the specific relational database related to the geometrical properties of the volcanic cloud, represent a unique database for model evaluation, data validation, and integration.

EARLINET long-term observations of aerosol optical properties profiles are important for comparison and integration studies with satellite-borne passive measurements (van Gijsel et al., 2011). In particular comparisons in terms of AOD of EARLINET (state-of-the-art data) vs. MODIS (data currently used as reference for assessing aerosol effects) permit also to investigate EARLINET measurement scheduling representativeness.

EARLINET is playing an important role in the validation and in the full exploitation of the lidar data that the space mission NASA/CNES CALIPSO is providing continuously since April 2006. EARLINET started correlative measurements for CALIPSO in June 2006. Correlative data have been used for investigating performances of CALIPSO (Mona et al., 2009; Wandinger et al., 2010). First EARLINET-CALIPSO combined studies on the representativeness of aerosol optical properties profiles have been carried out (Pappalardo et al., 2010; Wandinger et al., 2011). Moreover, EARLINET climatological values of the lidar ratio and methods for the discrimination of dust in lidar measurements using depolarization information (Tesche et al., 2009) have been used to provide optimized dust products from CALIPSO observations (Amiridis et al., 2013).

## 5 Summary and outlook

Aerosols play a key role in many atmospheric processes governing, e.g., the atmospheric radiation budget, water cycle, and chemistry, which in turn affect human health, traffic systems, and development of ecosystems. Thus, it is necessary to improve observational capabilities for aerosol distribution and their properties. It is undoubted

2957

that information on the vertical distribution is particularly important and that lidar remote sensing is the most appropriate tool to provide this information. Multi-wavelength backscatter and extinction coefficient profiles are available from EARLINET by means of an easily accessible data base, covering the European continent and 13 years of measurements.

In the last ten years, significant technological improvements of lasers, and as well as optical and electronic components have contributed to a much wider use of lidar technologies for aerosol monitoring and detailed studies on the role of atmospheric aerosols. There is an increasing demand for profiling data from modelers and from operational communities, for climatological studies, for air quality, but also for observation of specific events related to atmospheric hazards such as volcanic eruption and dust outbreaks. EARLINET has contributed significantly to these developments, setting the standards for instruments, methodology, and organization in this specific area.

In particular, thanks to recent optimization of instruments, data processing schemes, and the strict quality assurance, EARLINET is evolving towards a more advanced and sustainable observing system, resulting in an increase of the observing capability (more stations and more advanced lidar instruments) and reduction of costs of operations (best technical solutions, sustainable quality assurance strategies and data processing). As a consequence, the EARLINET data base will include a series of further aerosol parameters and the extent can grow faster than before.

The network provides an important support for ongoing and future satellite missions. At present, EARLINET is continuing correlative measurements for CALIPSO and it will contribute also to future satellite missions with lidar instrumentations onboard such as the ESA Explorer missions ADM-Aeolus (Stoffelen et al., 2005) and EarthCARE (Illingworth et al., 2014). Both missions will involve a High Spectral Resolution Lidar at 355 nm able to give independent measurements of aerosol extinction and backscatter coefficient in the UV. The multi-wavelength EARLINET data will be very useful for the validation of these missions and providing the conversion factors that allow linking the aerosol data at 532 nm and 1064 nm from CALIPSO with the data at 355 nm from

ADM-Aeolus and EarthCARE for a consistent long-term global data set. In addition, EARLINET will play a crucial role for the validation of further upcoming missions for operational satellites, in particular Sentinel-4 (Ingmann et al., 2012) (in geostationary orbit) and Sentinel-5 (Ingmann et al., 2012) (low earth orbit) that will be deployed in the framework of Copernicus ([www.copernicus.eu](http://www.copernicus.eu)).

The future availability of EARLINET near-real-time vertical profiles will be an important step for the assimilation of lidar data in models and will result in a strong contribution to the COPERNICUS program and to the WMO SDS-WAS.

EARLINET is now a reference network and represents the forum of lidar experts in Europe for the development of new lidar technologies, retrieval software and methodologies for aerosol study. It will continue to contribute to the improvement of continuous observations and methodological developments that are urgently needed to provide the multi-year continental scale data set necessary to assess the impact of aerosols on the European and global environment, to detect trends and to support future satellite missions. This will be done, even more in the future, in cooperation with the modelling community and the operational community; in this direction are the future planned developments of the network devoted to extend the lidar measurements towards more continuous observations and near real time data delivery.

EARLINET is a key component of the ACTRIS infrastructure which represents a big step towards a better coordination of the atmospheric observations in Europe, towards the establishment of the European component of an Integrated Atmospheric Global System as part of GEOSS, the Global Earth Observation System of Systems (GEOSS, 2005).

*Acknowledgements.* The financial support for EARLINET by the European Union under grant RICA 025991 in the Sixth Framework Programme is gratefully acknowledged. Since 2011 EARLINET is integrated in the ACTRIS Research Infrastructure Project supported by the European Union Seventh Framework Programme (FP7/2007-2013) under grant agreement n. 262254.

The financial support in the framework of the EU FP7 project WEZARD (Weather hazards for aeronautics) Grant agreement no: 285050 is also acknowledged.

2959

The authors acknowledge the ESA financial support under the ESRIN contracts 21769/08/I-OL and 22202/09/I-EC and the ESTEC contracts 21487/08/NL/HE and 4000104106/11/NL/FF/fk.

## References

- Alados-Arboledas, L., Müller, D., Guerrero-Rascado, J. L., Navas-Guzmán, F., Pérez-Ramírez, D., and Olmo, F. J.: Optical and microphysical properties of fresh biomass burning aerosol retrieved by Raman lidar, and star-and sun-photometry, *Geophys. Res. Lett.*, **38**, L01807, doi:10.1029/2010GL045999, 2011.
- Amiridis, V., Balis, D., Kazadzis, S., Bais, A., Giannakaki, E., Papayannis, A., and Zerefos, C.: Four years aerosol observations with a Raman lidar at Thessaloniki, Greece in the framework of EARLINET, *J. Geophys. Res.*, **110**, D21203, doi:10.1029/2005JD006190, 2005.
- Amiridis, V., Balis, D. S., Giannakaki, E., Stohl, A., Kazadzis, S., Koukouli, M. E., and Zanis, P.: Optical characteristics of biomass burning aerosols over Southeastern Europe determined from UV-Raman lidar measurements, *Atmos. Chem. Phys.*, **9**, 2431–2440, doi:10.5194/acp-9-2431-2009, 2009.
- Amiridis, V., Wandinger, U., Marinou, E., Giannakaki, E., Tsekeri, A., Basart, S., Kazadzis, S., Gkikas, A., Taylor, M., Baldasano, J., and Ansmann, A.: Optimizing CALIPSO Saharan dust retrievals, *Atmos. Chem. Phys.*, **13**, 12089–12106, doi:10.5194/acp-13-12089-2013, 2013.
- Amodeo, A., Mattis, I., Böckmann, C., D'Amico, G., Müller, D., Osterloh, L., Chaikovskiy, A., Pappalardo, G., Ansmann, A., Apituley, A., Alados-Arboledas, L., Balis, D., Comeron, A., Freudenthaler, V., Mitev, V., Nicolae, D., Papayannis, A., Perrone, M. R., Pietruczuk, A., Pujadas, M., Putaud, J., Ravetta, F., Rizi, V., Simeonov, V., Spinelli, N., Stebel, K., Stoyanov, D., Trickl, T., and Wiegner, M.: Optimization of lidar data processing: a goal of the EARLINET-ASOS project, in: Lidar Technologies, Techniques, and Measurements for Atmospheric Remote Sensing III, edited by: Singh, U. N. and Pappalardo, G., Proceedings of SPIE, **6750**, 67500F, doi:10.1117/12.738348, 2007.
- Amodeo, A., D'Amico, G., Mattis, I., and Freudenthaler, V.: Error calculation for EARLINET products in the context of quality assurance and single calculus chain, *Atmos. Meas. Tech. Discuss.*, in preparation, 2014.

2960



- Ansmann, A., Riebesell, M., and Weitkamp, C.: Measurement of atmospheric aerosol extinction profiles with a Raman lidar, *Opt. Lett.*, 15, 746–748, 1990.
- Ansmann, A., Wandinger, U., Riebesell, M., Weitkamp, C., and Michaelis, W.: Independent measurement of extinction and backscatter profiles in cirrus clouds by using a combined  
5 Raman elastic-backscatter lidar, *Appl. Optics*, 31, 7113–7131, 1992.
- Ansmann, A., Bösenberg, J., Chaikovsky, A., Comerón, A., Eckhardt, S., Eixmann, R., Freudenthaler, V., Ginoux, P., Komguem, P., Linné, H., Ángel López Márquez, M., Matthias, V., Mattis, I., Mitev, V., Müller, D., Music, S., Nickovic, S., Pelon, J., Sauvage, L., Sobolewsky, P., Srivastava, M. K., Stohl, A., Torres, O., Vaughan, G., Wandinger, U., and Wiegner, M.: Long-  
10 range transport of Saharan dust to northern Europe: the 11–16 October 2001 outbreak with EARLINET, *J. Geophys. Res.*, 108, 4783, doi:10.1029/2003JD003757, 2003.
- Ansmann, A., Tesche, M., Groß, S., Freudenthaler, V., Seifert, P., Hiebsch, A., Schmidt, J., Wandinger, U., Mattis, I., Müller, D., and Wiegner, M.: The 16 April 2010 major volcanic ash plume over central Europe: EARLINET lidar and AERONET photometer observations at Leipzig and Munich, Germany, *Geophys. Res. Lett.*, 37, L13810,  
15 doi:10.1029/2010GL043809, 2010.
- Ansmann, A., Tesche, M., Seifert, P., Groß, S., Freudenthaler, V., Apituley, A., Wilson, K. M., Serikov, I., Linné, H., Heinold, B., Hiebsch, A., Schnell, F., Schmidt, J., Mattis, I., Wandinger, U., and Wiegner, M.: Ash and fine-mode particle mass profiles from EARLINET-AERONET observations over central Europe after the eruptions of the Eyjafjallajökull volcano in 2010, *J. Geophys. Res.*, 116, D00U02, doi:10.1029/2010JD015567, 2011.
- Apituley, A., Serikov, I., Linné, H., and Freudenthaler, V.: EARLINET Concepts for Large Dynamic Range Aerosol Lidars, *Atmos. Meas. Tech. Discuss.*, in preparation, 2014.
- Balis, D. S., Amiridis, V., Zerefos, C., Gerasopoulos, E., Andreae, M., Zanis, P., Kazantzidis, A., Kazadzis, S., and Papayannis, A.: Raman lidar and sun photometric measurements of aerosol optical properties over Thessaloniki, Greece during a biomass burning episode, *Atmos. Environ.*, 37, 4529–4538, 2003.
- Balis, D. S., Amiridis, V., Nickovic, S., Papayannis, A., and Zerefos, C.: Optical properties of Saharan dust layers as detected by a Raman lidar at Thessaloniki, Greece, *Geophys. Res. Lett.*, 31, L13104, doi:10.1029/2004GL019881, 2004.
- Balis, D., Giannakaki, E., Müller, D., Amiridis, V., Kelektsoglou, K., Rapsomanikis, S., and Bais, A.: Estimation of the microphysical aerosol properties over Thessaloniki, Greece, dur-

2961

- ing the SCOUT-O3 campaign with the synergy of Raman lidar and Sun photometer data, *J. Geophys. Res.*, 115, D08202, doi:10.1029/2009JD013088, 2010.
- Basart, S., Pérez, C., Nickovic, S., Cuevas, E., Schulz, M., and Baldasano, J. M.: Development and evaluation of BSC-DREAM8b dust regional model over Northern Africa, the Mediterranean and the Middle East regions, *Tellus B*, 64, 18539, doi:10.3402/tellusb.v64i0.18539,  
5 2012.
- Belegante, L., Bravo-Aranda, J. A., Freudenthaler, V., Nicolae, D., Alados-Arboledas, A., Amodeo, A., D’Amico, G., Engemann, R., Kokkalis, P., Papayannis, A., and Wandinger, U.: Experimental assessment of the lidar polarizing sensitivity, *Atmos. Meas. Tech. Discuss.*, in preparation, 2014.
- Biniotoglou, I., D’Amico, G., Mona, L., Pappalardo, G., and Chaikovsky, A.: Application of the Lidar/photometer algorithm: dust model evaluation, *Atmos. Meas. Tech. Discuss.*, in preparation, 2014.
- Böckmann, C., Wandinger, U., Ansmann, A., Bösenberg, J., Amiridis, V., Boselli, A., Delaval, A., De Tomasi, F., Frioud, M., Hågård, A., Horvat, M., Iarlori, M., Komguem, L., Kreipl, S., Larchevêque, G., Matthias, V., Papayannis, A., Pappalardo, G., Roca-demboš, F., Rodriguez, J. A., Schneider, J., Shcherbakov, V., and Wiegner, M.: Aerosol lidar intercomparison in the framework of the EARLINET project. 2. Aerosol backscatter algorithms, *Appl. Optics*, 43, 977–989, 2004.
- Böckmann, C., Mironova, I., Müller, D., Schneidenbach, L., and Nessler, R.: Microphysical aerosol parameters from multiwavelength lidar, *J. Opt. Soc. Am. A*, 22, 518–528, doi:10.1364/JOSAA.22.000518, 2005.
- Bösenberg, J. and Hoff, R.: GAW Aerosol Lidar Observation Network (GALION), WMO GAW Report 178, WMO, Geneva, Switzerland, 2008.
- Bösenberg, J., Ansmann, A., Baldasano, J. M., Balis, D., Böckmann, C., Calpini, B., Chaikovsky, A., Flamant, P., Hagard, A., Mitev, V., Papayannis, A., Pelon, J., Resendes, D., Schneider, J., Spinelli, N., Trickl, T., Vaughan, G., Visconti, G., and Wiegner, M.: EARLINET: a European Aerosol Research Lidar Network, in: *Advances in Laser Remote Sensing*, edited by: Dabas, A., Loth, C., and Pelon, J., Ecole polytechnique, Palaiseau Cedex, France, 155–158, 2001a.
- Bösenberg, J., Alpers, M., Althaus, D., Ansmann, A., Böckmann, C., Eixmann, R., Franke, A., Freudenthaler, V., Giehl, H., Jäger, H., Kreipl, S., Linné, H., Matthias, V., Mattis, I., Müller, D., Sarközi, J., Schneidenbach, L., Schneider, J., Trickl, T., Vorobieva, E., Wandinger, U., and

2962





- Mattis, I., Mueller, D., Ansmann, A., Wandinger, U., Preissler, J., Seifert, P., and Tesche, M.: Ten years of multiwavelength Raman lidar observations of free-tropospheric aerosol layers over central Europe: geometrical properties and annual cycle, *J. Geophys. Res.*, 113, D20202, doi:10.1029/2007JD009636, 2008.
- 5 Mattis, I., Tesche, M., Grein, M., Freudenthaler, V., and Müller, D.: Systematic error of lidar profiles caused by a polarization-dependent receiver transmission: quantification and error correction scheme, *Appl. Optics*, 48, 2742–2751, 2009.
- Mattis, I., Siefert, P., Müller, D., Tesche, M., Hiebsch, A., Kanitz, T., Schmidt, J., Fing-  
 10 ger, F., Wandinger, U., and Ansmann, A.: Volcanic aerosol layers observed with multiwave-  
 length Raman lidar over central Europe in 2008–2009, *J. Geophys. Res.*, 115, D00L04, doi:10.1029/2009JD013472, 2010.
- Mattis, I., D'Amico, G., and Baars, H.: Single Calculus Chain – Technical Part 2: Calculation of optical products, in preparation, 2014.
- Meier, J., Tegen, I., Mattis, I., Wolke, R., Alados Arboledas, L., Apituley, A., Balis, D.,  
 15 Barnaba, F., Chaikovskiy, A., Sicard, M., Pappalardo, G., Pietruczuk, A., Stoyanov, D.,  
 Ravetta, F., and Rizi, V.: A regional model of European aerosol transport: evaluation  
 with sun photometer, lidar and air quality data, *Atmos. Environ.*, 47, 519–532,  
 doi:10.1016/j.atmosenv.2011.09.029, 2012.
- Mona, L., Amodeo, A., Pandolfi, M., and Pappalardo, G.: Saharan dust intrusions in the Mediter-  
 20 ranean area: three years of Raman lidar measurements, *J. Geophys. Res.*, 111, D16203,  
 doi:10.1029/2005JD006569, 2006.
- Mona, L., Pappalardo, G., Amodeo, A., D'Amico, G., Madonna, F., Boselli, A., Giunta, A.,  
 Russo, F., and Cuomo, V.: One year of CNR-IMAA multi-wavelength Raman lidar mea-  
 25 surements in coincidence with CALIPSO overpasses: Level 1 products comparison, *Atmos.*  
*Chem. Phys.*, 9, 7213–7228, doi:10.5194/acp-9-7213-2009, 2009.
- Mona, L., Amodeo, A., D'Amico, G., Giunta, A., Madonna, F., and Pappalardo, G.: Multi-  
 wavelength Raman lidar observations of the Eyjafjallajökull volcanic cloud over Potenza,  
 southern Italy, *Atmos. Chem. Phys.*, 12, 2229–2244, doi:10.5194/acp-12-2229-2012, 2012.
- Müller, D., Wandinger, U., and Ansmann, A.: Microphysical particle parameters from extinction  
 30 and backscatter lidar data by inversion with regularization: theory, *Appl. Optics*, 38, 2346–  
 2357, 1999.
- Müller, D., Mattis, I., Ansmann, A., Wehner, B., Althausen, D., Wandinger, U., and Dubovik, O.:  
 Closure study on optical and microphysical properties of a mixed urban and Arctic haze

2967

- air mass observed with Raman lidar and Sun photometer, *J. Geophys. Res.*, 109, D13206,  
 doi:10.1029/2003JD004200, 2004.
- Müller, D., Mattis, I., Wandinger, U., Ansmann, A., Althausen, D., and Stohl, A.: Raman lidar  
 5 observations of aged Siberian and Canadian forest-fire smoke in the free troposphere over  
 Germany in 2003: microphysical particle characterization, *J. Geophys. Res.*, 110, D17201,  
 doi:10.1029/2004JD005756, 2005.
- Müller, D., Ansmann, A., Mattis, I., Tesche, M., Wandinger, U., Althausen, D., and Pisani, G.:  
 Aerosol-type-dependent lidar ratio observed with Raman lidar, *J. Geophys. Res.*, 112,  
 D16202, doi:10.1029/2006JD008292, 2007a.
- 10 Müller, D., Mattis, I., Ansmann, A., Wandinger, U., Ritter, C., and Kaiser, D.: Multiwavelength  
 Raman lidar observations of particle growth during long-range transport of forest-fire smoke  
 in the free troposphere, *Geophys. Res. Lett.*, 34, L05803, doi:10.1029/2006GL027936,  
 2007b.
- Navas-Guzmán, F., Bravo-Aranda, J., Guerrero-Rascado, J., Granados-Muñoz, M., and Alados-  
 15 Arboledas, L.: Statistical analysis of aerosol optical properties retrieved by Raman lidar over  
 Southeastern Spain, *Tellus B*, 65, 21234, doi:10.3402/tellusb.v65i0.21234, 2013a.
- Navas-Guzmán, F., Müller, D., Bravo-Aranda, J. A., Guerrero-Rascado, J. L., Granados-  
 Muñoz, M. J., Pérez-Ramírez, D., Olmo, F. J., and Alados-Arboledas, L.: Eruption of the  
 20 Eyjafjallajökull Volcano in spring 2010: multiwavelength Raman lidar measurements of  
 sulphate particles in the lower troposphere, *J. Geophys. Res.-Atmos.*, 118, 1804–1813,  
 doi:10.1002/jgrd.50116, 2013b.
- Nickovic, S., Kallos, G., Papadopoulos, A., and Kakaliagou, O.: A model for prediction of desert  
 dust cycle in the atmosphere, *J. Geophys. Res.*, 106, 18113–18129, 2001.
- Papayannis, A., Amiridis, V., Mona, L., Tsaknakis, G., Balis, D., Bösenberg, J., Chaikovskiy, A.,  
 25 De Tomasi, F., Grigorov, I., Mattis, I., Mitev, V., Müller, D., Nickovic, S., Pérez, C.,  
 Pietruczuk, A., Pisani, G., Ravetta, F., Rizi, V., Sicard, M., Trickl, T., Wiegner, M., Gerding, M.,  
 Mamouri, R. E., D'Amico, G., and Pappalardo, G.: Systematic lidar observations of Saharan  
 dust over Europe in the frame of EARLINET (2000–2002), *J. Geophys. Res.*, 113, D10204,  
 doi:10.1029/2007JD009028, 2008.
- 30 Pappalardo, G., Amodeo, A., Pandolfi, M., Wandinger, U., Ansmann, A., Bösenberg, J.,  
 Matthias, V., Amiridis, V., De Tomasi, F., Frioud, M., Iarlori, M., Komguem, L., Papayan-  
 nis, A., Rocadenbosch, F., and Wang, X.: Aerosol lidar intercomparison in the framework

2968

- of the EARLINET project. 3. Raman lidar algorithm for aerosol extinction, backscatter and lidar ratio, *Appl. Optics*, 43, 5370–5385, 2004a.
- Pappalardo, G., Amodeo, A., Mona, L., Pandolfi, M., Pergola, N., and Cuomo, V.: Raman lidar observations of aerosol emitted during the 2002 Etna eruption, *Geophys. Res. Lett.*, 31, L05120, doi:10.1029/2003GL019073, 2004b.
- Pappalardo, G., Wandinger, U., Mona, L., Hiebsch, A., Mattis, I., Amodeo, A., Ansmann, A., Seifert, P., Linne, H., Apituley, A., Alados Arboledas, L., Balis, D., Chaikovsky, A., D'Amico, G., De Tomasi, F., Freudenthaler, V., Giannakaki, E., Giunta, A., Grigorov, I., Iarlori, M., Madonna, F., Mamouri, R.-E., Nasti, L., Papayannis, A., Pietruczuk, A., Pujadas, M., Rizi, V., Rocadenbosch, F., Russo, F., Schnell, F., Spinelli, N., Wang, X., and Wiegner, M.: EARLINET correlative measurements for CALIPSO: first intercomparison results, *J. Geophys. Res.*, 115, D00H19, doi:10.1029/2009JD012147, 2010.
- Pappalardo, G., Mona, L., D'Amico, G., Wandinger, U., Adam, M., Amodeo, A., Ansmann, A., Apituley, A., Alados Arboledas, L., Balis, D., Boselli, A., Bravo-Aranda, J. A., Chaikovsky, A., Comeron, A., Cuesta, J., De Tomasi, F., Freudenthaler, V., Gausa, M., Giannakaki, E., Giehl, H., Giunta, A., Grigorov, I., Groß, S., Haefelin, M., Hiebsch, A., Iarlori, M., Lange, D., Linné, H., Madonna, F., Mattis, I., Mamouri, R.-E., McAuliffe, M. A. P., Mitev, V., Molero, F., Navas-Guzman, F., Nicolae, D., Papayannis, A., Perrone, M. R., Pietras, C., Pietruczuk, A., Pisani, G., Preißler, J., Pujadas, M., Rizi, V., Ruth, A. A., Schmidt, J., Schnell, F., Seifert, P., Serikov, I., Sicard, M., Simeonov, V., Spinelli, N., Stebel, K., Tesche, M., Trickl, T., Wang, X., Wagner, F., Wiegner, M., and Wilson, K. M.: Four-dimensional distribution of the 2010 Eyjafjallajökull volcanic cloud over Europe observed by EARLINET, *Atmos. Chem. Phys.*, 13, 4429–4450, doi:10.5194/acp-13-4429-2013, 2013.
- Shiple, S. T., Tracy, D. H., Eloranta, E. W., Trauger, J. T., Sroga, J. T., Roesler, F. L., and Weinman, J. A.: A High Spectral Resolution Lidar to measure optical scattering properties of atmospheric aerosols, Part I: Instrumentation and theory, *Appl. Optics*, 23, 3716–3724, 1983.
- Pérez C., Nickovic, S., Pejanovic, G., Baldasano, J. M., and Özsoy, E.: Interactive dust-radiation modeling: a step to improve weather forecasts, *J. Geophys. Res.*, 111, D16206, doi:10.1029/2005JD006717, 2006a.
- Pérez, C., Nickovic, S., Baldasano, J. M., Sicard, M., Rocadenbosch, F., and Cachorro, V. E.: A long Saharan dust event over the western Mediterranean: lidar, Sun photometer observations, and regional dust modeling, *J. Geophys. Res.*, 111, D15214, doi:10.1029/2005JD006579, 2006b.

2969

- Pérez, C., Nickovic, S., Pejanovic, G., Baldasano, J. M., and Ozsoy, E.: Interactive dust-radiation modeling: a step to improve weather forecasts, *J. Geophys. Res.*, 11, D16206, doi:10.1029/2005JD006717, 2006c.
- Preißler, J., Wagner, F., Guerrero-Rascado, J. L., and Silva, A. M.: Two years of free-tropospheric aerosol layers observed over Portugal by lidar, *J. Geophys. Res.-Atmos.*, 118, 3676–3686, doi:10.1002/jgrd.50350, 2013.
- Sawamura, P., Vernier, J. P., Barnes, J. E., Berkoff, T. A., Welton, E. J., Alados-Arboledas, L., Navas-Guzmán, F., Pappalardo, G., Mona, L., Madonna, F., Lange, D., Sicard, M., Godin-Beekmann, S., Payen, G., Wang, Z., Hu, S., Tripathi, S. N., Cordoba-Jabonero, C., and Hoff, R. M.: Stratospheric AOD after the 2011 eruption of Nabro volcano measured by lidars over the Northern Hemisphere, *Environ. Res. Lett.*, 7, 034013, doi:10.1088/1748-9326/7/3/034013, 2012.
- Sicard, M., Guerrero-Rascado, J. L., Navas-Guzmán, F., Preißler, J., Molero, F., Tomás, S., Bravo-Aranda, J. A., Comeron, A., Rocadenbosch, F., Wagner, F., Pujadas, M., and Alados-Arboledas, L.: Monitoring of the Eyjafjallajökull volcanic aerosol plume over the Iberian Peninsula by means of four EARLINET lidar stations, *Atmos. Chem. Phys.*, 12, 3115–3130, doi:10.5194/acp-12-3115-2012, 2012.
- Sicard, M., D'Amico, G., Comeron, A., Alados-Arboledas, L., Amodeo, A., Belegante, L., Christodoulou, A., Fernández, A. J., Fréville, P., Garcia Vizcaino, D., Giunta, A., Guerrero Rascado, J. L., Hadjimitsis, D., Haefele, A., Hervo, M., Iarlori, M., Kokkalis, P., Lange, D., Mamouri, R. E., Molero, F., Mona, L., Montoux, N., Muñoz, A., Muñoz Porcar, C., Nicolae, D., Papayannis, A., Pappalardo, G., Pereira, S., Preißler, J., Pujadas, M., Rizi, V., Sellegri, K., Simeonov, V., Tsaknakis, G., and Wagner, F.: EARLINET: potential operationality of a research network, *Atmos. Meas. Tech.*, in preparation, 2014.
- Stoffelen, A., Pailleux, J., Källén, E., Vaughan, J. M., Isaksen, I., Flamant, P., Wergen, W., Andersson, E., Schyberg, H., Culoma, A., Meynart, R., Endemann, M., and Ingmann, P.: The atmospheric dynamics mission for global wind field measurement, *B. Am. Meteorol. Soc.*, 86, 73–87, 2005.
- Tesche, M., Müller, D., Ansmann, A., Hu, M., and Zhang, Y. H.: Retrieval of microphysical properties of aerosol particles from one-wavelength Raman lidar and multiwavelength Sun photometer observations, *Atmos. Environ.*, 42, 6398–6404, 2008.
- Tesche, M., Ansmann, A., Müller, D., Althausen, D., Engelmann, R., Freudenthaler, V., and Groß, S.: Vertically resolved separation of dust and smoke over Cape Verde using multi-

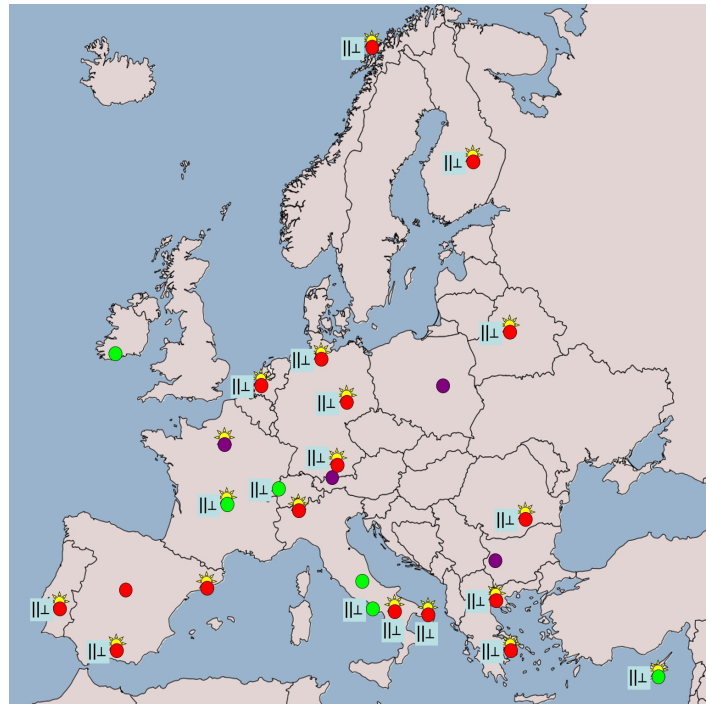
2970



**Table 1.** Active EARLINET stations. Depol: aerosol depolarization-measurement capability; SP: collocated AERONET sun-photometer; MWRL: multiwavelength Raman lidar; RL: Raman lidar, BL: backscatter lidar.

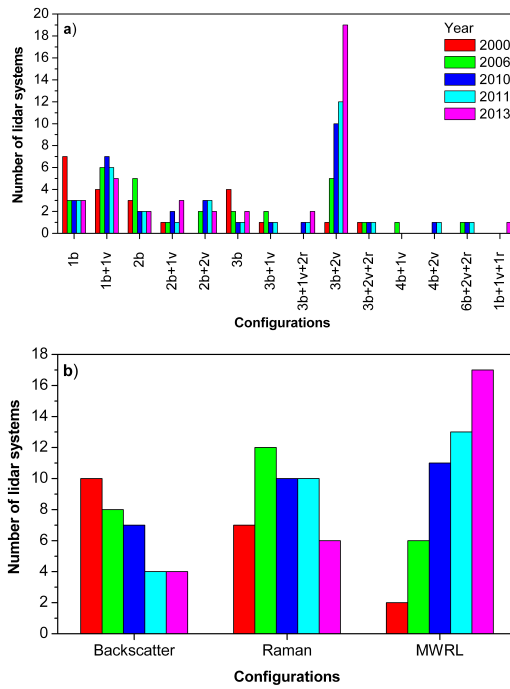
Station	Coordinates	Type	Depol.	S-P
Andenes, Norway	69°17' N, 16°0' E	MWRL	X	X
Athens, Greece	37°58' N, 23°47' E	MWRL	X	X
Barcelona, Spain	41°23' N, 2°7' E	MWRL		X
Belsk, Poland	51°50' N, 20°47' E	BL		
Bucharest, Romania	44°27' N, 26°2' E	MWRL	X	X
Cabauw, The Netherlands	51°58' N, 4°56' E	MWRL	X	X
Clermont-Ferrand, France	45°46' N, 3°7' E	RL	X	X
Cork, Ireland	51°54' N, 8°30' W	RL		
Évora, Portugal	38°34' N, 7°55' W	MWRL	X	X
Garmisch-Partenkirchen, Germany	47°29' N, 11°4' E	BL		
Granada, Spain	37°10' N, 3°36' W	MWRL	X	X
Hamburg, Germany	53°34' N, 9°58' E	MWRL	X	X
Ispra, Italy	45°48' N, 8°36' E	MWRL		X
Kuopio, Finland	62°44' N, 27°33' E	MWRL	X	X
L'Aquila, Italy	42°23' N, 13°19' E	RL		
Lecce, Italy	40°18' N, 18°6' E	MWRL	X	X
Leipzig, Germany	51°21' N, 12°26' E	MWRL	X	X
Limassol, Cyprus	34°40' N, 33°23' E	RL	X	X
Madrid, Spain	40°27' N, 3°44' W	MWRL		
Maisach, Germany	48°13' N, 11°15' E	MWRL	X	X
Minsk, Belarus	53°55' N, 27°36' E	MWRL	X	X
Naples, Italy	40°50' N, 14°11' E	MWRL	X	
Palaiseau, France	48°42' N, 2°12' E	BL		X
Payerne, Switzerland	46°49' N, 6°56' E	RL	X	
Potenza, Italy	40°36' N, 15°43' E	MWRL	X	X
Sofia, Bulgaria	42°40' N, 23°20' E	BL		
Thessaloniki, Greece	40°38' N, 22°57' E	MWRL		X

2973



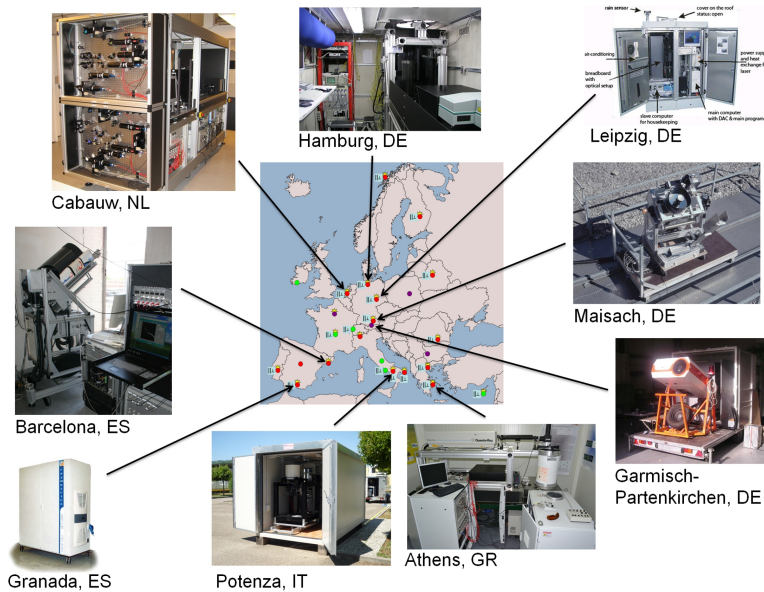
**Fig. 1.** Map of the EARLINET stations currently active. Red dots indicate multiwavelength Raman lidar stations (EARLINET core stations). Green dots correspond to stations with at least one Raman channel. Violet dots denote lidars with only elastic backscatter channels. The  $||\perp$  symbol indicates that the station has depolarization-measurement capabilities. The “sun” symbol means collocation with an AERONET sun-photometer.

2974



**Fig. 2.** Development of the number of lidar systems by their configurations in EARLINET between 2000 (the start of EARLINET) and 2013. Configurations are classified **(a)** detailing the receiving system (“b” for backscatter, “v” for vibrational Raman and “r” for rotational Raman, whereas the number before each letter indicates the number of wavelengths for which the “b”, “v” and “r” is measured), and **(b)** grouping the receiving systems in larger configuration classes: backscatter lidars, Raman lidars, multiwavelength Raman lidars (MWRL).

2975



**Fig. 3.** Pictures of a selection of individual lidar systems that are part of EARLINET.

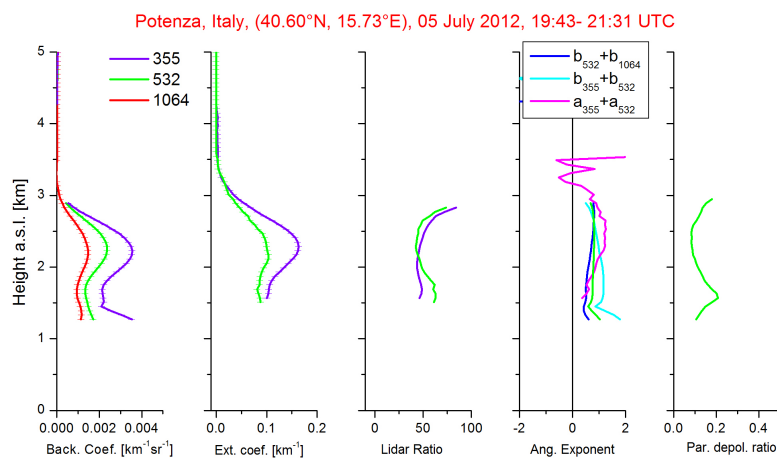
2976



System identification											
System location											
Principle investigator											
Valid date											
Emitter											
Laser 1 parameters			Laser 2 parameters			... Laser n parameters					
Receiver											
Telescope 1 parameters				Telescope 2 parameters				Telescope n parameters			
Channel 1 optical parameters	Channel 2 optical parameters	...	Channel n optical parameters	Channel 1 optical parameters	Channel 2 optical parameters	...	Channel n optical parameters	...	Channel 1 optical parameters	Channel 2 optical parameters	Channel n optical parameters
Channel 1 detection parameters	Channel 2 detection parameters	...	Channel n detection parameters	Channel 1 detection parameters	Channel 2 detection parameters	...	Channel n detection parameters	...	Channel 1 detection parameters	Channel 2 detection parameters	Channel n detection parameters
System physical characteristics											
On site Ancillary Data											

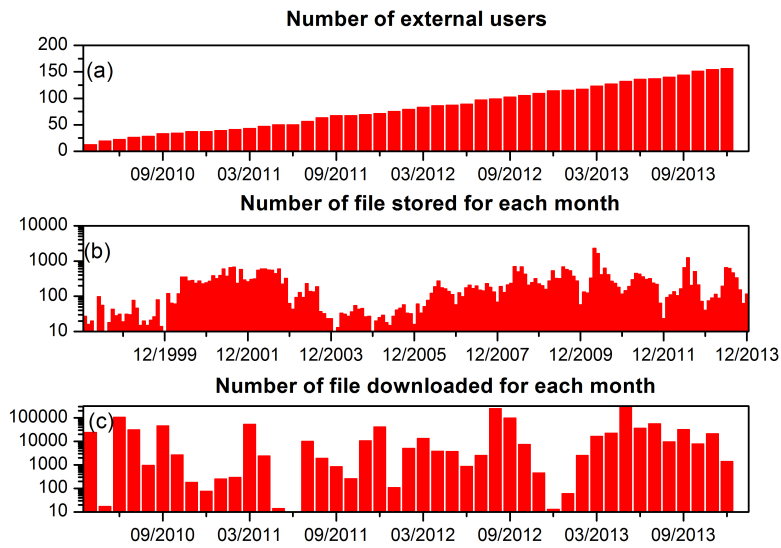
**Fig. 4.** Schematic representation of an instrument table from the EARLINET Handbook of Instruments. The structure allows for multiple emitting lasers (with multiple beams) and a multi-telescope receiving system. As a result, each detection channel is fully characterized. Also, any change or expansion of the lidar system can be uniquely documented.

2977



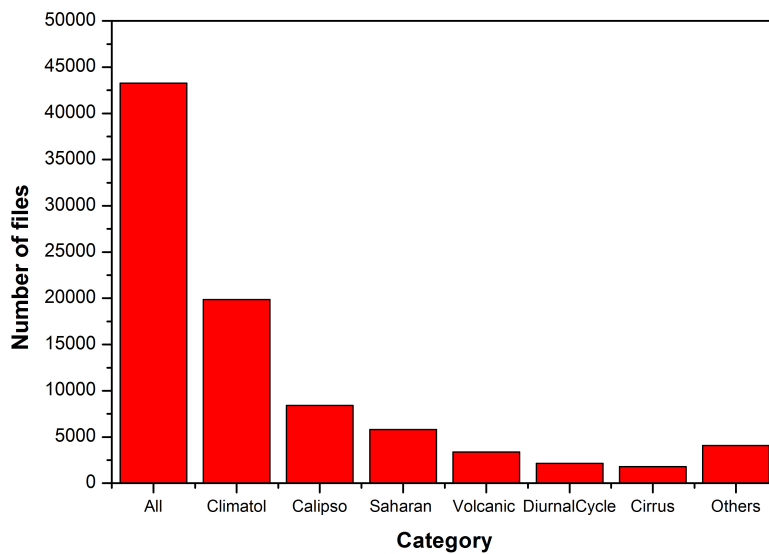
**Fig. 5.** Example of aerosol optical properties vertical profiles retrieved by an EARLINET core station. The error bars report the statistical error on the retrieved properties.

2978



**Fig. 6.** EARLINET database: number of registered external users (a); number of files uploaded to the database as of 31 December 2013 (b); number of files downloaded from the EARLINET database (c). Public access to the database started in April 2010.

2979



**Fig. 7.** EARLINET database: distribution of data files in the different categories: climatology, CALIPSO, Saharan dust, volcanic eruptions, diurnal cycles, cirrus, and others (forest fires, photo smog, rural/urban, and stratosphere).

2980